



# Go Camping BC

PROVINCIAL PARKS  
VISITOR'S GUIDE

2026



[GoCampingBC.com](http://GoCampingBC.com)

Enter to win 1 of 6 prizes



BC Parks  
Licence Plate  
Program

# Find your next BC Parks adventure

Join guided Discover Parks programs with friendly Park Ambassadors, try easy self-guided activities, and pick up simple tips that make every visit more memorable.

[discoverparks.ca](https://discoverparks.ca)



**Discover Parks**

By BC Parks Foundation

# 2026 PROVINCIAL PARKS VISITOR'S GUIDE

## Greetings to our new and returning campers!



It is with great excitement that we present to you the 2026 edition of Go Camping BC. Whether this is your first time picking up our guide or you've relied on it year after year, we're thrilled to be part of your journey in exploring British Columbia's incredible provincial parks.

This past year saw a record of more than 27 million park visitors, including over 426,428 reservations made through [camping.bcparks.ca](http://camping.bcparks.ca). We know how much people enjoy what BC has to offer. As we look ahead to 2026, we are reminded of the importance of our collective efforts in preserving these natural spaces and supporting the communities that depend

on them. By choosing to camp in BC's provincial parks, you contribute to the stewardship of these treasured landscapes and the businesses and individuals who make outdoor recreation possible. And if you're looking for ways to enjoy our parks without the commitment of camping overnight, you'll find numerous trails, beaches, and picnic areas open to all visitors, free of charge. These day-use areas provide a perfect opportunity to experience BC's natural wonders for a day or even a few hours.

As a Park operator myself, I tell people I have the best job in the world. I am constantly in awe of this place we get to live, work, and play in. If you see a Park Operator during your travels, take a moment to say hello—we love hearing your stories and sharing in the joy that these parks bring to so many.

Thank you for your continued support of Go Camping BC. This guide is made possible through the dedication of many contributors, including our valued partnership with BC Parks. For more information, trip planning resources, and updates, please visit our website at [gocampingbc.com](http://gocampingbc.com).

Here's to a memorable and adventure-filled 2026 camping season!

Cory Munk  
President, BC Society of Park Operators

## TABLE OF CONTENTS

BC Regional Map	6
BC Parks Index	6
Region 1 – Vancouver Island	10
Region 2 – Lower Mainland	24
Region 3 – Okanagan	31
Region 4 – Kootenay	38
Region 5 – Thompson	45
Region 6 – Cariboo Chilcotin Coast	50
Region 7 – Skeena	54
Region 8 – Omineca	59
Region 9 – Peace	62
Go Camping BC logo game	66

### Go Camping BC –2026 Provincial Parks Visitor's Guide is published by

Accelerate Communications Group Inc.  
in cooperation with the BC Society of  
Park Operators and BC Parks.

#### Publisher:

© 2026  
Accelerate Communications Group Inc.  
Email: [gocampingbc@shaw.ca](mailto:gocampingbc@shaw.ca)

#### Cover Photo:

Campsite at Morton Lake © Jeff Kuly

#### Graphic Design:

Birgitte Baart

Printed in Canada



# PLEASE CAMP RESPONSIBLY. FOLLOW THE CAMPER'S CODE.



**RESPECT  
WILDLIFE**



**PLAN AHEAD  
BE PREPARED**



**TAKE ONLY  
PHOTOS**



**CONTROL  
YOUR PETS**



**RESPECT  
OTHERS**



**PRACTICE  
FIRE SAFETY**



**STORE FOOD  
SAFELY**



**RESPECT STAFF  
AND SIGNS**



**DON'T  
LITTER**



take the pledge at [camperscode.com](http://camperscode.com)





## Help the wild thrive

When you choose a BC Parks licence plate, you support projects that help protect nature, improve accessibility, and enhance your park experience.

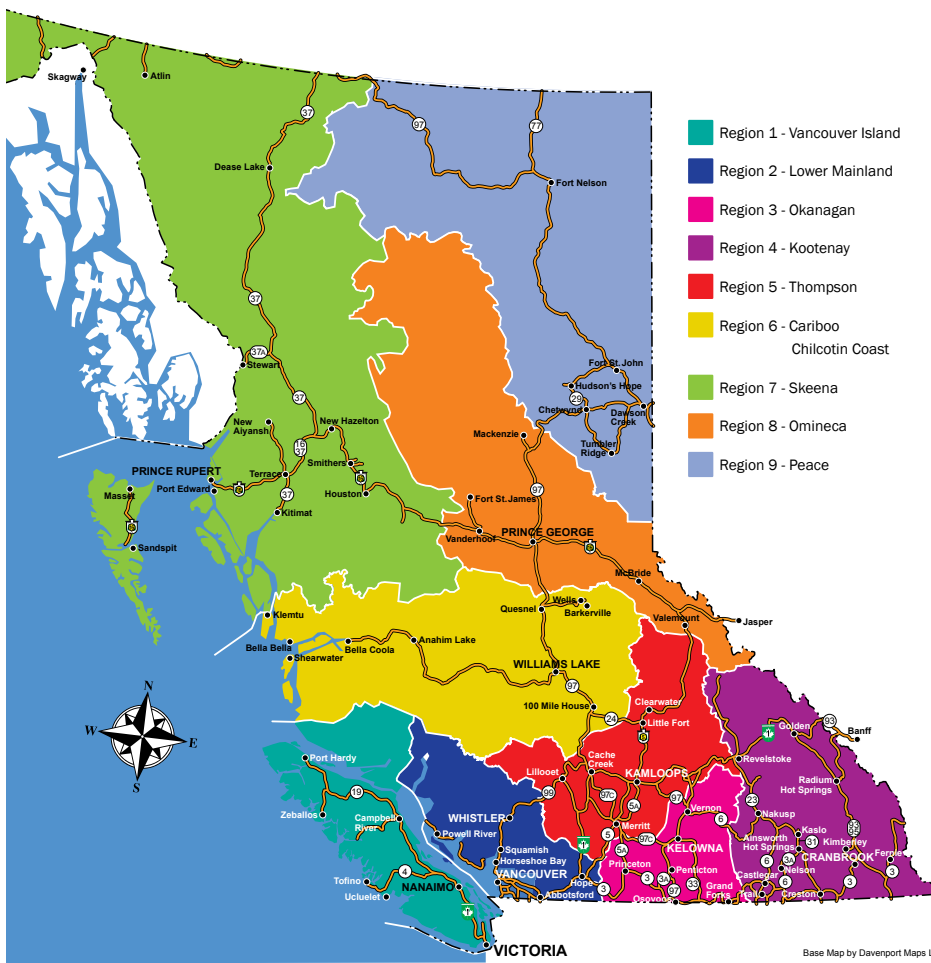


To learn more about the BC Parks Licence Plate program, scan or visit [BCParks.ca/licenceplates](https://BCParks.ca/licenceplates) or visit an ICBC broker near you.



BRITISH  
COLUMBIA

BC Parks



- Region 1 - Vancouver Island
- Region 2 - Lower Mainland
- Region 3 - Okanagan
- Region 4 - Kootenay
- Region 5 - Thompson
- Region 6 - Cariboo  
Chilcotin Coast
- Region 7 - Skeena
- Region 8 - Omineca
- Region 9 - Peace

### BC PARKS INDEX

VI - Vancouver Island  
LM - Lower Mainland  
OK - Okanagan  
KO - Kootenay  
TH - Thompson  
CA - Cariboo  
SK - Skeena  
OM - Omineca  
PE - Peace

Base Map by Davenport Maps Ltd.

<ul style="list-style-type: none"> <li>• Adams Lake - TH - ..... 47</li> <li>• Alexandra Bridge - TH - ..... 46</li> <li>• Alice Lake - LM - ..... 26</li> <li>• Allison Lake - OK - ..... 32</li> <li>• Anderson Flats - SK - ..... 56</li> <li>• Arrow Lakes - KO - ..... 40</li> <li>• Babine Mountains - SK - ..... 56</li> <li>• Bamberton - VI - ..... 18</li> <li>• Bear Creek - OK - ..... 34</li> <li>• Beaton - PE - ..... 63</li> <li>• Beaumont - OM - ..... 59</li> <li>• Beaver Creek - KO - ..... 38</li> <li>• Bellhouse, Galiano Is. - VI - ..... 22</li> <li>• Big Bar Lake - CA - ..... 50</li> <li>• Bijoux Falls - OM - ..... 59</li> <li>• Birkenhead Lake - LM - ..... 26</li> <li>• Blanket Creek - KO - ..... 40</li> <li>• Bodega Ridge, Galiano Is. - VI - ..... 22</li> <li>• Bowron Lake - CA - ..... 50</li> <li>• Boundary Creek - OK - ..... 35</li> <li>• Boyle Point - VI - ..... 10</li> <li>• Brandywine Falls - LM - ..... 26</li> <li>• Bridal Veil Falls - LM - ..... 29</li> <li>• Bridge Lake - CA - ..... 51</li> <li>• Bromley Rock - OK - ..... 32</li> </ul>	<ul style="list-style-type: none"> <li>• Broughton Archipelago Marine - VI - ..... 10</li> <li>• Buckingham River Wayside - PE - ..... 62</li> <li>• Bull Canyon - CA - ..... 51</li> <li>• Burgoyne Bay, Salt Spring Is. - VI - ..... 22</li> <li>• Cape Scott - VI - ..... 11</li> <li>• Carmanah Walbran - VI - ..... 20</li> <li>• Carp Lake - OM - ..... 60</li> <li>• Cathedral - OK - ..... 33</li> <li>• Champion Lakes - KO - ..... 39</li> <li>• Charlie Lake - PE - ..... 63</li> <li>• Chasm - CA - ..... 51</li> <li>• Chilliwack Lake - LM - ..... 30</li> <li>• Christina Lake - OK - ..... 35</li> <li>• Clearwater Lake/Azure Lake - TH - ..... 46</li> <li>• Clearwater Lake/Falls Creek - TH - ..... 46</li> <li>• Cody Caves - KO - ..... 39</li> <li>• Conkle Lake - OK - ..... 36</li> <li>• Coquihalla Canyon - LM - ..... 29</li> <li>• Cowichan River - VI - ..... 20</li> <li>• Crooked River - OM - ..... 60</li> <li>• Cultus Lake - LM - ..... 29</li> <li>• Cypress - LM - ..... 26</li> <li>• Desolation Sound Marine Park - LM - ..... 24</li> <li>• Diana Lake - SK - ..... 54</li> <li>• Dionisio Point, Galiano Is. - VI - ..... 22</li> </ul>	<ul style="list-style-type: none"> <li>• Discovery Is. Marine - VI - ..... 22</li> <li>• Downing - CA - ..... 51</li> <li>• Driftwood Canyon - SK - ..... 56</li> <li>• Dry Gulch - KO - ..... 41</li> <li>• Duffey Lake - LM - ..... 27</li> <li>• E.C. Manning - OK - ..... 33</li> <li>• Elk Falls - VI - ..... 11</li> <li>• Ellison - OK - ..... 31</li> <li>• Emory Creek - LM - ..... 30</li> <li>• Englishman River Falls - VI - ..... 15</li> <li>• Eskers - OM - ..... 60</li> <li>• Exchamsiks River - SK - ..... 54</li> <li>• Fillongley, Denman Is. - VI - ..... 11</li> <li>• Fintry - OK - ..... 31</li> <li>• French Beach - VI - ..... 20</li> <li>• Gabriola Sands - VI - ..... 15</li> <li>• Garibaldi - LM - ..... 27</li> <li>• Gladstone/ Texas Creek - OK - ..... 36</li> <li>• Golden Ears - LM - ..... 28</li> <li>• Goldpan - TH - ..... 47</li> <li>• Goldstream - VI - ..... 20</li> <li>• Gordon Bay - VI - ..... 21</li> <li>• Gowlland Tod - VI - ..... 21</li> <li>• Green Lake - CA - ..... 52</li> <li>• Grohman Narrows - KO - ..... 39</li> </ul>
---	---	--

• Gwillim Lake - PE -	65
• Halkett Bay - LM -	24
• Heather-Dina Lakes - OM -	60
• Helliwell, Hornby Is. - VI -	11
• Helmcken Falls - TH -	46
• Hemer - VI -	15
• Herald - TH -	48
• Horne Lake Caves - VI -	15
• Horsefly Lake - CA -	52
• Inkaneep - OK -	34
• Inland Lake - LM -	25
• Jackman Flats - OM -	61
• Jáji'Zem and Kw'ulh Marine Park (Sandy Island Marine) Denman Island - VI -	19
• James Chabot - KO -	42
• Jedediah Is. Marine - VI -	15
• Jewel Lake - OK -	37
• Jimsmith Lake - KO -	43
• Joffre Lakes - LM -	27
• ŁÁU,WELNEW/ John Dean - VI -	21
• Johnstone Creek - OK -	37
• Juan de Fuca - VI -	21
• Juniper Beach - TH -	47
• Kalamalka Lake - OK -	32
• Kekuli Bay - OK -	32
• Kennedy Lake - VI -	15
• Kentucky-Alleyne - TH -	47
• Kettle River - OK -	37
• Kickininee - OK -	34
• Kikomun Creek - KO -	43
• Kinaskan Lake - SK -	56
• Kiskatinaw - PE -	64
• Kleanza Creek - SK -	55
• Kokanee Creek - KO -	39
• Koksilah River - VI -	21
• Kootenay Lake - KO -	40
• Lac La hache - CA -	42
• Lac Le Jeune - TH -	59
• Lakelse Lake - SK -	55
• Liard River Hot Springs - PE -	63
• Little Qualicum Falls - VI -	15
• Lockhart Beach - KO -	43
• Loveland Bay - VI -	12
• Mabel Lake - OK -	32
• MacMillan - VI -	16
• Mahood Lake - TH -	46
• Main Lake - VI -	12
• Mansons Landing, Cortes Isl. - VI -	12
• Mara - OK -	32
• Marble Canyon - TH -	47
• Martha Creek - KO -	40
• McConnell - TH -	49
• McDonald Creek - KO -	40
• Meziadin Lake - SK -	57
• Miracle Beach - VI -	13
• Moberly Lake - PE -	64
• Monck - TH -	47
• Monkman - PE -	65
• Montague Harbour, Galiano Is. - VI -	22
• Morden Colliery Historic - VI -	16
• Morton Lake - VI -	13
• Mount Assiniboine - KO -	42
• Mount Fernie - KO -	42
• Mount Maxwell, Salt Spring Is. - VI -	23
• Mount Robson - OM -	61
• Mount Seymour - LM -	27
• Moyie Lake - KO -	44
• Muncho Lake - PE -	63
• Murrin - LM -	28
• Murtle Lake - TH -	46
• Naikoon - SK -	58
• Nairn Falls - LM -	28
• Nancy Greene - OK -	37
• Nisga'a Memorial Lava Bed - SK -	55
• Nism'aakqin (formerly Maquinna Marine Hot Springs Cove - VI -	16
• Niskonlith Lake - TH -	48
• Norbury Lake - KO -	44
• North Thompson River - TH -	46
• Okeover Arm - LM -	25
• Okanagan Lake - OK -	34
• Okanagan Mountain - OK -	34
• One Island Lake - PE -	65
• Otter Lake - OK -	33
• Paul Lake - TH -	49
• Paarens Beach - OM -	60
• Peach Arch - LM -	29
• Petroglyph - VI -	16
• Pine Le Moray - PE -	65
• Pinnacles - CA -	52
• Pirates Cove, De Courcy Is. - VI -	23
• Plumper Cove Marine - LM -	25
• Porpoise Bay - LM -	25
• Porteau Cove - LM -	28
• Premier Lake - KO -	42
• Prudhomme Lake - SK -	56
• Puntchesakut Lake - CA -	52
• Purden Lake - OM -	60
• Pure Lake - SK -	58
• Pyramid - TH -	46
• Rath Trevor Beach - VI -	16
• Rearguard Falls - OM -	61
• Rebecca Spit, Quadra Is. - VI -	13
• Red Bluff - SK -	57
• Roberts Creek - LM -	25
• Roberts Memorial - VI -	16
• Roche Lake - TH -	49
• Rolley Lake - LM -	29
• Rosebery - KO -	41
• Rosewall Creek - VI -	16
• Ross Lake - SK -	57
• Ruckle, Salt Spring Is. - VI -	23
• Saltery Bay - LM -	25
• Sargeant Bay - LM -	25
• Sasquatch - LM -	30
• Saysutshun - VI -	16
• Schoen Lake - VI -	13
• Seeley Lake - SK -	57
• Seven Sisters - SK -	55
• Shannon Falls - LM -	28
• Shuswap Lake - TH -	48
• Shuswap Lake Marine - TH -	48
• Silver Beach - TH -	48
• Silver Lake - LM -	30
• Skagit Valley - LM -	30
• Skihist - TH -	47
• Skookumchuck Narrows - LM -	25
• Smelt Bay, Cortes Is. - VI -	13
• Smuggler Cove Marine - LM -	25
• Sooke Potholes - VI -	21
• Sowchea Bay - OM -	60
• Spahats Creek - TH -	46
• Spider Lake - VI -	17
• Sproat Lake - VI -	17
• Squitty Bay - VI -	17
• Stamp River - VI -	18
• Stawamus Chief - LM -	28
• Steelhead - TH -	49
• Stemwinder - OK -	34
• Stone Mountain - PE -	63
• Strathcona - VI -	14
• Summit Lake - KO -	41
• Sun-Oka Beach - OK -	34
• Swan Lake - PE -	65
• S'wiws (Haynes Point) - OK -	34
• S'xwəx'wnitk'w (Okanagan Falls) - OK -	35
• Syringa Creek - KO -	40
• Taylor Arm - VI -	18
• Ten Mile Lake - CA -	53
• Tribune Bay, Hornby Is. - VI -	14
• Tā Ch'ilā (Boya Lake) - SK -	57
• Ts'il-Os - CA -	53
• Tsútswecw - TH -	48
• Tudyah Lake - OM -	61
• Tunkwa - TH -	49
• Tweedsmuir (North) - SK -	57
• Tweedsmuir (South) - CA -	52
• Tyhee Lake - SK -	58
• Vaseux Lake - OK -	35
• Wakes Cove, Valdes Is. - VI -	23
• Wallace Is. Marine - VI -	23
• Walloper - TH -	49
• Wasa Lake - KO -	43
• Wells Gray - TH -	45
• West Lake - OM -	61
• West Shawnigan Lake - VI -	21
• Whiskers Point - OM -	61
• White Lake - TH -	48
• Whiteswan Lake - KO -	43
• Yahk - KO -	44

**Thank you to our advertisers**

100 Mile Development Corporation	50
Apex Rafting	38
Barkerville Historic Town & Park	51
BC Ale Trail	35
BC Lodging & Campgrounds Assoc.	23
BC Parks	5
BC Parks Foundation	2
Boundary Country	36
Britannia Mine Museum	27
Burnaby Cariboo RV Park	29
Campbell River Whale Watching	11
Campbell River Tourism	14
Capital Regional District	19
Cariboo Chilcotin Coast	53
Cayoosh Creek Campground	46
China Creek Campground	16
City of Fort St John	63
City of Merritt	47
City of Quesnel	53
Columbia Valley Tourism	41
Cranbrook Tourism	44
District of Chetwynd	64
District of Logan Lake	67
District of New Hazelton	56
District of Tumbler Ridge	65
District of Vanderhoof	60
Explore Cariboo	51
Freshwater Fisheries Society of BC	42
Gorge Harbour Marina Resort	13
K2 Park Services	21
Kasiks Wilderness Resort	55
Kermodei Tourism Society/Terrace	57
Kootenay SW Parks	40
Lumby & District CoC	32
Manning Park Resort	33
Mid Island Trailer & Hitch	18
Pacific Moon Rising Bar & Grill	17
Port McNeill	14
Remote Passages	10, 16
R.J.Haney Heritage Village & Museum	48
RLC Park Services	15, 18, 21
Sea to Sky Parks	26, 30
Telegraph Cove Resort	13
Tide Rip Grizzly	13
Tourism Chilliwack	30
Tourism Nanaimo	17
Tourism Rossland	39
Tourism Valemount	68
Vancouver Island North Tourism	12
Village of Fraser Lake	59

**RESERVATIONS**

**R** Frontcountry campsite reservations can be made up to 3 months in advance of your arrival date.

Campsite reservations can be made at BC Parks either online at [camping.bcparks.ca](http://camping.bcparks.ca) (available 24 hrs/day), or through the Call Centre (\$5 surcharge applies to transactions) Toll free 1-800-689-9025 (Canada and the US.) or 1-519-858-6161 (internationally)

7 days/week, 7am-7pm (PST). Open holidays except December 25 and January 1.

You must pay all camping fees and transaction fees in advance to secure your booking.

When booking your reservation, you must specify the 'named occupant' who will be your official reservation holder.

This named occupant can be yourself or another person, but they must be present when your party arrives and throughout your stay.

You can change or cancel your reservation via [camping.bcparks.ca](http://camping.bcparks.ca) or by calling 1-800-689-9025 (1-519-858-6161 internationally). Visit [bcparks.ca/reservations/frontcountry-camping/](http://bcparks.ca/reservations/frontcountry-camping/) for details.

**FCFS**

Campsites that cannot be reserved are offered on a **first come, first serve** basis.

Of approximately 10,700 BC Parks campsites, 55% are reservable and 45% are available on a first come, first serve basis (**FCFS**). Most campgrounds with reservable sites also offer **FCFS** sites. In many cases, reservable sites that have not been booked can also be used on a **first come, first serve** basis.

Before any visit, check [bcparks.ca](http://bcparks.ca) for updated operating dates and advisories.

**2026 FEE CHANGES**

In 2026, BC Parks is updating fees at some of British Columbia's most popular high-use parks.

Trails, campgrounds, and day-use areas are experiencing more demand than ever. At BC Parks, we now welcome a record 27 million visitors every year. At the same time, we're seeing increasing damage from climate events like heat domes, atmospheric rivers, and wildfires.

Increased fees are reinvested directly back into parks. They support the care of lands and waters, visitor safety, and the experiences people come to enjoy.

**What's changing**

- Camping fees are increasing during the peak summer season at 59 high-use frontcountry parks, and in four iconic backcountry areas starting in May 2026.
- Visitors from outside B.C. will pay a non-resident fee for frontcountry and backcountry camping, cabin rentals, and the use of mooring buoys and docks.

**What's not changing**

- Fees at 388 frontcountry and backcountry parks, which offer paid camping but are not considered high-use.
- Reduced rates for persons with disabilities and winter camping
- Fees for groupsite camping and picnic shelters.
- Transaction fees (cancellation, change, and call centre fees) for using the BC Parks camping reservation service.

These changes are focused on a limited number of high-use parks and are not a system-wide fee increase.

**Non-resident fee**

The non-resident fee helps pay for the use of your campsite, cabin, or marine facilities, if you live outside B.C. This is a \$20 fee on top of your base camping fee and any other additional camping fees.

For more information visit [bcparks.ca/reservations/camping-fees/](http://bcparks.ca/reservations/camping-fees/)



## WASTE DISPOSAL

If garbage and other waste matter is not disposed of properly, it can damage the environment and create dangerous wildlife encounters. Use the appropriate recycling, garbage, and wastewater disposal facilities, whenever available.

If these are not accessible, pack out your waste. Take all food scraps and any hazardous materials with you when you leave. This includes recyclable items and food waste left over from cooking, eating, and washing up.

If you have items that cannot be recycled at the park but can elsewhere, please pack them out. For example, parks cannot recycle soft plastics, but some stores and recycling depots can.

Use public washrooms where available. If you are in a backcountry area with no facilities, bury human waste and toilet paper. It should be buried at least 20 cm deep and 70 m from any water source. Urinate away from vegetation and water.

**If you see a wildfire, report it immediately by calling 1-800-663-5555 (or \*5555 on a mobile phone).**

## PREVENT WILDFIRES

Wildfires represent a growing problem in British Columbia. Fires started by human activity can quickly burn out of control. Uncontrolled wildfires pose an extremely serious risk to the environment, human life, and property.

### Do not smoke or vape









































Smoking or vaping of any kind is prohibited in all areas of parks except registered frontcountry campsites in some campgrounds. Because of the growing wildfire risk, these rules are strictly enforced.

### Be careful with campfires

Campfires are only allowed in designated fire pits. With the growing wildfire risk, temporary campfire bans are becoming more common. Always check the park's webpage before your visit, to see if a campfire ban is in effect.

Never leave your campfire unattended. Leaving a campfire unattended is a serious offence. Completely extinguish fires and check that ashes are cool before leaving the area or going to sleep.

## PARK SERVICE ICONS

-  Vehicle accessible camping facilities
-  Wilderness/backcountry/walk-in camping
-  Group campsites
-  Overflow campground
-  Cabins, yurts or lodges for public use
-  Picnic sites
-  Wheelchair accessible
-  Water
-  Flush toilets
-  Pit toilets
-  Showers
-  Sani-station/dump facilities
-  Electricity
-  Campfires allowed
-  Interpretive programs/Nature House
-  Playground
-  Beach
-  Swimming
-  Scuba diving/snorkeling
-  Canoeing/kayaking
-  Windsurfing
-  Waterskiing
-  Stand up paddle board
-  Boat launch
-  Anchorage
-  Fishing
-  Hiking
-  Bicycles
-  Horseback riding
-  Hunting
-  Rock climbing
-  Caving/spelunking
-  No dogs allowed
-  Pets must be on-leash
-  Dog off-leash area
-  Wildlife viewing
-  Viewpoint
-  Winter recreation
-  Wi Fi
-  Credit cards accepted
-  Cash Only
-  Reservations

# Keep it 'Bare'

When You're Not There (Or Sleeping)



Every year, thousands of wildlife get into conflict with humans as a result of unmanaged attractants.

It's simple.

'Bare' campsites are safe campsites.

Anything with an odour can attract bears.






To learn more about the Bare Campsite Program, visit [wildsafebc.com](http://wildsafebc.com)

# VANCOUVER ISLAND

**V**ancouver Island and the Southern Gulf Islands provide an amazing diversity of endless sandy beaches, awe-inspiring old-growth forests, and a rich abundance of wildlife. You will find provincial parks with near exquisite freshwater lakes, majestic mountains, challenging coastal and backcountry trails, rivers with cascading waterfalls, hot springs, and spectacular marine areas with pounding surf.

Explore the island's picturesque provincial parks for the day or for an amazing camping experience. Whatever your pace or level of adventure, these provincial parks have something for everyone to enjoy and experience.

To get you here and away, BC Ferries ([www.bcferries.com](http://www.bcferries.com)) has conveniently scheduled sailings to compliment your travel plans.

## **R** BC Parks Camping Reservations:

Frontcountry and Backcountry Reservations, Permits and Canoe Circuit Reservations. Campsite reservations can be made up to 3 months in advance of arrival date at BC Parks, either online at [camping.bcparks.ca](http://camping.bcparks.ca) (available 24 hrs/day), or through the Call Centre (\$5 surcharge applies to transactions) Toll Free from Canada/USA: 1-800-689-9025, Other International: 519-858-6161. 7 days/week, 7am -7pm (PST). (Open holidays except December 25 and January 1).

Full pre-payment of all camping fees and transaction charges is required to secure a reservation. Reservations are not transferable. Please visit [bcparks.ca](http://bcparks.ca) for more information.



## NORTH VANCOUVER ISLAND

Northern Vancouver Island is home to the vast wilderness of Strathcona Provincial Park, which includes Buttle Lake and Ralph River campgrounds and the 2 km wheelchair-accessible Centennial Loop Trail. This area of Vancouver Island is also home to several family campgrounds and a vast network of hiking opportunities for photographers and outdoor enthusiasts. Explore the unique beauty of the Discovery Islands, venture out to the spectacular suspension bridge at Elk Falls Provincial Park, and experience family fun at the seashore and at the Nature House at Miracle Beach Provincial Park. Venture further north to Cape Scott Provincial Park, with over 50 km of backcountry trails and spectacular white sand beaches.

**For information on parks listed in black visit [bcparks.ca](http://bcparks.ca)**

### **1** Boyle Point – Denman Island



**Size:** 188 ha. (protected area: 9.3 ha.)  
**Facilities:** Day-use area.  
**Location:** Located on Denman Island. Follow Denman Road to the Hornby Island Ferry

terminal; turn right and follow East Road to the park.  
*A forested trail leads through the park's second-growth forest to the viewpoints where visitors will be rewarded with a spectacular view of Baynes Sound and the Chrome Island Lighthouse. Seals and sea lions can be spotted off the point, as well as bald eagles, osprey and a variety of seabirds. The main trail is approximately 1.5 km each way and takes about 30 minutes to hike. For more information visit [gocampingbc.com/park/boyle-point/](http://gocampingbc.com/park/boyle-point/)*

### **2** Broughton Archipelago Marine



**Size:** 11,679 ha.  
**Facilities:** Wilderness/walk in camping. No designated campsites, but areas for overnight camping. No developed trails or moorage buoys.  
**Location:** Marine accessible only, situated 30 km east of Port McNeil.  
*The park offers excellent boating and wildlife viewing opportunities. Extremely popular with sea kayakers. Please practice "Leave No Trace" ethics. For more information visit [gocampingbc.com/park/broughton-archipelago-marine-2/](http://gocampingbc.com/park/broughton-archipelago-marine-2/)*

**TOFINO**

Whales • Bears • Kayaks

[remotepassages.com](http://remotepassages.com)

250-725-3330 • 1-800-666-9833



# Wake Up to the Wild

Whether you're pitching a tent or hooking up an RV, set up your basecamp on the edge of the Pacific.

Surround yourself with the great outdoors and day trip to our local communities to get the most out of your stay.

## THE WILD PLEDGE

Join us in protecting this rugged coast. By visiting, you pledge to:

- **Respect the Land:** Leave no trace.
- **Keep it Wild:** Protect our wildlife.
- **Go Local:** Support our coastal communities.



VANCOUVER ISLAND  
**NORTH**



TAKE THE PLEDGE & PLAN YOUR TRIP  
[vancouverislandnorth.ca](http://vancouverislandnorth.ca)

### 8 Loveland Bay



**Size:** 30 ha.

**Facilities:** 53 campsites and 2 group sites.

**Location:** Access off Highway 28 across the dam is unavailable until 2029. Alternate access available via Hwy/BC-19 N. Brewster Lake Rd is a gravel forestry road. Located 30 minutes from Campbell River.

A secluded and sought-after hideaway on peaceful Campbell Lake, reservations are strongly recommended at this newly updated campground. The pristine and stunning lakeside sites are a popular destination in the summer months. Campbell Lake is ideal for canoeing, boating and swimming. Loveland Bay is 100% reservable. Historically, Loveland Bay has several vacancies in late-April to mid-June and from after Labour Day to Thanksgiving. If you do not get a reservation for Loveland Bay, consider a **first come, first serve** site at nearby Morton Lake Provincial Park. There is no day-use at this park. Loveland is open from mid-Spring to mid-Fall every year. For more information visit [gocampingbc.com/park/loveland-bay](http://gocampingbc.com/park/loveland-bay)

### 9 Main Lake – Quadra Island



**Size:** 3,530 ha.

**Facilities:** A sandy bottom boat launch, parking lot, and 7 boat accessible designated camping areas in the park. Camping is not permitted in other areas of the park.

**Location:** Located on east-central Quadra Island. Visitors can reach Quadra Island via BC Ferry service from Campbell River on central Vancouver Island. While the park may be accessed by vehicle via ferry/highway, it is best enjoyed by canoe, kayak or small boat. **Main Lake Provincial Park on Quadra Island** encompasses six lakes and protects a biologically diverse freshwater system that includes more than 72 bird species and 234 plant species. The park, which was established in 1997, offers significant wilderness recreation opportunities, including wilderness camping, canoeing, kayaking, and hiking. Wilderness camping is allowed at 7 designated camping areas in the park. These areas are accessible by boat only. Camping is not permitted in other areas of the park. This park is open year-round, however, fees are only collected from late Spring – early Fall when backcountry services are provided. Payment must be made via the BC Parks Backcountry Registration System.

Although the system does not reserve a campsite, the system provides visitors with the convenience of prepaying for their trip and not having to carry cash. For more information visit [gocampingbc.com/park/main-lake/](http://gocampingbc.com/park/main-lake/)

### 10 Mansons Landing – Cortes Island



**Size:** 100 ha.

**Facilities:** Day-use area, pit toilets, information shelter, hiking trails.

**Location:** On Cortes Island, accessible by boat or car ferry from Campbell River via Quadra Island. Moorage available at adjacent federal government wharf (space permitting). Saltwater lagoon with a natural 365-metre spit and fresh water swimming on Hague Lake. No camping permitted; however, camping is available at nearby Smelt Bay Provincial Park. For more information visit [gocampingbc.com/park/mansons-landing-cortes-island/](http://gocampingbc.com/park/mansons-landing-cortes-island/)

## 11 Miracle Beach



**Size:** 137 ha.

**Facilities:** 200 campsites, shower building, flush toilets bathrooms, sani-station, group site, covered picnic area, and Nature House with small concession.

**Location:** Between Courtenay and Campbell River off Highway 19A, the Old Island Highway. A favourite destination for both locals and family camping, few locations on Vancouver Island compare to popular Miracle Beach Provincial Park. The campground and surrounding area feature a large sandy beach on the ocean ideal for sunbathing, beachcombing, and swimming. At low tide, visitors can explore rich tide pools and observe a variety of marine life. Miracle Beach has 200 campsites, a scenic trail network, 2 adventure playgrounds, a children's bike track, hot showers, a Nature House and photography opportunities. The Nature House offers educational programming and nature displays; it is open in peak season only. Campground open March 1<sup>st</sup> to November 30<sup>th</sup>, 2026. The day-use area is open year-round. For more information visit [gocampingbc.com/park/miracle-beach/](http://gocampingbc.com/park/miracle-beach/)

## 12 Morton Lake



**Size:** 74 ha.

**Facilities:** 24 lakeside campsites.

**Location:** 27 km northwest of Campbell River. Turn off Highway 19 at the Menzies Main gravel logging road. Follow the Menzies Main for 12 km and then take Morton Lake Road for another 7 km to the park. Road conditions on last 7 km to the park can be rough and better suited for higher clearance vehicles. Morton Lake is a stunning rustic campground 30 minutes from Campbell River that offers great fishing, swimming and canoeing opportunities. The day-use area is a sandy beach perfect for sunbathing and swimming. Reservations are recommended in the peak

**TELEGRAPH COVE**  
EST. 1912

TELEGRAPH COVE RESORT AND FOREST CAMPGROUND

[www.telegraphcoversort.com](http://www.telegraphcoversort.com)  
[info@telegraphcoversort.com](mailto:info@telegraphcoversort.com)  
250-928-3131

season, however 50% of this campground is set aside for **first come, first serve** camping. This park has an overflow camping area adjacent to the lake - a great option for those without reservations in July and August. Morton Lake is staffed from spring to late fall. Winter camping is available year-round. For more information visit [gocampingbc.com/park/morton-lake/](http://gocampingbc.com/park/morton-lake/)

## 13 Rebecca Spit Marine – Quadra Island



**Size:** 177 ha.

**Facilities:** Day-use area.

**Location:** On the east side of Quadra Island just a few minutes ferry ride from Campbell River.

Walking trails lead along both sides of Rebecca Spit and offer ample opportunities for exploring the beach, which contains a high concentration of driftwood. Swimming, fishing and kayaking are all popular activities at Rebecca Spit's large picnic area. Facilities include picnic tables overlooking the beach, a grass playing field and wheelchair accessible pit toilets at the boat launch parking area and at the southern parking lot. Day-use area with **no overnight camping**, open year-round. For more information visit [gocampingbc.com/park/rebecca-spit-marine-quadra-island/](http://gocampingbc.com/park/rebecca-spit-marine-quadra-island/)

## 14 Schoen Lake



**Size:** 8,430 ha.

**Facilities:** 9 vehicle accessible campsites, with 2 pit toilets. Limited parking available for day-use visitors.

**Location:** 140 km north of Campbell River. Access to the camping area is via the gravel Davie Road, approximately 12 km off Hwy 19, past Sayward. The Nisnak Meadows area at the east end of the park can be reached via the upper Adam Road. Both roads can be rough and logging vehicles are common. The closest communities are Woss, Port McNeill and Sayward.

**TIDE RIP**

Departs from  
Telegraph Cove

250-928-3090  
[www.grizzlycanada.com](http://www.grizzlycanada.com) • [info@grizzlycanada.com](mailto:info@grizzlycanada.com)

**GORGE HARBOUR MARINA RESORT**

located on Cortes Island  
100% owned by the Klahoose First Nation

**GORGE HARBOUR**

RV Park • Campground  
Glamping Domes • Pool  
Hot Tub • Hotel • Marina  
Summer Live Music  
Family Movie Nights

Phone: 250-935-6433  
[reserve@gorgeharbour.com](mailto:reserve@gorgeharbour.com)

[www.gorgeharbour.com](http://www.gorgeharbour.com)

Schoen Lake, one of the most beautiful parks on Vancouver Island, has countless opportunities for wilderness hiking, backpacking, boating, fishing and swimming. This park is operated by Namgis First Nation. For more information visit [gocampingbc.com/park/schoen-lake/](http://gocampingbc.com/park/schoen-lake/)

## 15 Smelt Bay – Cortes Island



**Size:** 16 ha.

**Facilities:** 24 campsites and 350 metres of sandy beach. There are 2 nearby day-use parks at Hague Lake and Mansons Landing.

**Location:** On Cortes Island, which is accessible by ferry from Quadra Island. The campground features multi-tiered sites with tent pads located in private locations and a beautiful communal cook shelter. This campground is a fantastic destination for tenters and smaller RVs. The day use area features a sand and pebble beach that is good for marine exploration at low tide. Reservations are recommended in the peak season. This park is 100% reservable and reservations are strongly recommended. This park offers an overflow camping area. Open from spring to early fall. For more information visit [gocampingbc.com/park/smelt-bay-cortes-island/](http://gocampingbc.com/park/smelt-bay-cortes-island/)



**16 Strathcona**



**Size:** 245,807 ha.

**Facilities:** 160 sites in 2 campgrounds at Buttle Lake and Ralph River. Group sites at Driftwood Bay, Karst Creek and Croteau Lake, 5 marine-access only campsites in various locations throughout the park. Backcountry campsites include Bedwell and Baby Bedwell Lakes, Elk River Trail, and Helen Mackenzie, Kwai and Circler Lakes, located on the Forbidden Plateau.

**Location:** The main access is via Highway 28, which connects with Gold River on the west coast of Vancouver Island. Follow Highway 19 to Campbell River, and then follow Highway 28 west for 48 km. Highway 28 passes through the northern section of the park and provides access to Buttle Lake. Buttle Lake and Ralph River offer serene base camps, from which one can venture out to any of the 52 kilometres of hiking trails in the mountains of the very rare Strathcona wilderness area. The extensive trail system is suitable for day or overnight hikes, with hikes ranging in duration from 2 to 8 hours. Strathcona Provincial Park offers some of the best backcountry experiences on



Tribune Bay Provincial Park © Sylvia Hermans

**17 Tribune Bay – Hornby Island**



**Size:** 105 ha.

**Facilities:** 75 total sites comprised of 66 campsites (26 sites with 30amp service / 40 regular sites) and 9 electrified cabins, pay showers, pit toilets, cold water dish wash stations, playground, covered picnic area at beach.

**Location:** Hornby Island is accessible by boat or by 2 short ferry rides between Buckley Bay, (south of Courtenay), to Denman Island, and a second ferry between Denman and Hornby Island. Nicknamed, “Little Hawaii,” the white sandy beaches of Tribune Bay stretch endlessly out to meet an aquamarine sea. Tribune Bay Provincial Park is a popular destination for campers and beach-goers. The campsite is conveniently located between the large beach day-use area and the central hub of Hornby Island, which boasts a large Co-Op, gas station, local market, and food stalls. The south-facing Tribune Bay day-use area has close to 1 km of fine white sand beach and is a spectacular destination, accessible by ferry from the east side of Vancouver Island. Here, shallow waters meet tropical temperatures during the summer; Tribune Bay is one of the warmest saltwater swimming areas in B.C. The adjacent Tribune Bay campground was acquired by BC Parks and completely rebuilt in 2025-2026. This newly redesigned space is a high-density, family friendly campground. Changes for 2026 include additional power sites, improved amenities, and a new layout. Additionally, Tribune Bay now has 9 small cabins available to book for the 2026 camping season. Tribune Bay is 100% reservable - Reservations are highly recommended all season long. The intended opening dates for the campsite in 2026 are June 15th - October 13th, 2026. For more information visit [gocampingbc.com/park/tribune-bay-hornby-island/](http://gocampingbc.com/park/tribune-bay-hornby-island/)



**CAMPBELL RIVER**  
& STRATHCONA REGION

WANDER BY  
THE WATER



## CENTRAL VANCOUVER ISLAND

Central Vancouver Island has the world famous towering old growth giants of MacMillan Provincial Park's Cathedral Grove, the sandy ocean shores at Rath Trevor Beach, spectacular Englishman River and Little Qualicum River falls. On Hwy 4 heading to the west coast of the central island is Sproat Lake, home to one of the finest panels of prehistoric petroglyphs in British Columbia. The central island also provides the gateway to Pacific Rim National Park, Barkley Sound and the remote Hot Springs Cove.

### Parks listed in blue are operated by: R.L.C. Enterprize Ltd.

**Phone:** 250-474-1336  
**Mid Island Office:** 250-248-1134  
**Email:** [office@rlcparks.ca](mailto:office@rlcparks.ca)  
**Website:** [rlcparks.ca](http://rlcparks.ca)  
[bcparks.ca](http://bcparks.ca)

### Parks listed in green are operated by: Hidden Realm Adventures Inc.

**Phone:** 250-248-7829  
**Email:** [info@hornelake.com](mailto:info@hornelake.com)  
**Website:** [hornelake.com](http://hornelake.com)  
[bcparks.ca](http://bcparks.ca)

### Parks listed in red are operated by:

**Snuneymuxw First Nation**  
**Phone:** 250-754-7893  
**Email:** [admin@newcastleisland.ca](mailto:admin@newcastleisland.ca)  
**Website:** [newcastleisland.ca](http://newcastleisland.ca)  
[bcparks.ca](http://bcparks.ca)

For information on parks listed in black visit [bcparks.ca](http://bcparks.ca)

### 18 Englishman River Falls



**Size:** 97 ha.

**Facilities:** 104 campsites and a day-use area on the Englishman River.

**Location:** 13 km southwest of Parksville. Take Errington Road off Highway 4A, toward Port Alberni. Directional signs are posted on main highways.

Encompassed by an old growth Douglas Fir forest, the cascading falls are framed by towering trees. There are some pools at the bottom of the falls for wading or soaking. 3 km of trails cross the river twice with viewpoints overlooking the falls. Just minutes from Coombs, home of "Goats on the Roof". Open from spring to early fall. Before any visit, check [gocampingbc.com/park/englishman-river-falls/](http://gocampingbc.com/park/englishman-river-falls/) for updated operating dates and advisories.

### 19 Gabriola Sands – Gabriola Island



**Size:** 38 ha.

**Facilities:** 3 day-use parks on the island; Gabriola Sands (6 ha.), Sandwell (12 ha.), and Drumbeg (20 ha.).

**Location:** Take the BC Ferry from Nanaimo. All day-use areas are accessible by road. All 3 parks allow for spectacular vistas of the Strait of Georgia, making them a great day trip adventure from Rath Trevor Beach or Englishman River Falls. For more information visit [gocampingbc.com/park/gabriola-island/](http://gocampingbc.com/park/gabriola-island/)

### 20 Hemer



**Size:** 93 ha.

**Facilities:** Day-use area.

**Location:** On Holden Lake, 12 km south of Nanaimo. Take the Cedar Road turnoff from Highway 1 and follow directional signs to the park.

11 km of hiking trails encompassing protected wetlands and a Douglas Fir forest around Holden Lake. For more information visit [gocampingbc.com/park/hemer/](http://gocampingbc.com/park/hemer/)

### 21 Horne Lake Caves



**Size:** 158 ha.

**Facilities:** Day-use park with caves open to the public year-round. Park Visitor Centre includes museum, fossil displays and Canada's only wheelchair accessible cave theatre.

**Location:** Central Vancouver Island Hwy. 19, take Horne Lake Exit #75 and follow a gravel road along lake 12 km to parking lot. In-cave temperatures around 8 degrees C (46 F) year-round. Explorers should wear

sturdy footwear and warm waterproof / water-resistant clothing. Helmets, lights and maps are available. Check [hornelake.com](http://hornelake.com) for available tours and rates. For more information visit [gocampingbc.com/park/horne-lake-caves/](http://gocampingbc.com/park/horne-lake-caves/)

### 22 Jedediah Island Marine – Jedediah Island



**Size:** 43 ha.

**Facilities:** Wilderness camping is allowed. Pit toilets. No other developed sites or facilities.

**Location:** Situated between Lasqueti and Texada islands in the Sabine Channel of Georgia Strait. Access is by boat only from Lasqueti Island.

3.5 km of trails cross the island to connect the secluded bays. Hike to the homestead to view the remaining barn and other structures and the vast orchard. Please practice "Leave No Trace" camping ethics and bring your own water. For more information visit [gocampingbc.com/park/jedediah-island/](http://gocampingbc.com/park/jedediah-island/)

### 23 Kennedy Lake



**Size:** 241 ha.

**Facilities:** Small day-use areas, boat launch.

**Location:** The park is comprised of 2 sites along the south shore of Kennedy Lake, adjacent to Pacific Rim National Park Reserve. On Hwy 4, 8 km east of the Pacific Rim Hwy/Hwy 4 junction.

Popular lake and beach; visitors can swim, kayak, fish and windsurf in summer (use extreme caution as winds may whip up with little warning due to mountains and size of lake). View spawning sockeye in the fall as well as black bears. For more information visit [gocampingbc.com/park/kennedy-lake/](http://gocampingbc.com/park/kennedy-lake/)

### 24 Little Qualicum Falls



**Size:** 440 ha.

**Facilities:** 96 campsites, a day-use and picnic area with 7 km of trails around the Qualicum River Falls. There are also 2 day-use areas on Cameron Lake (Cameron Lake and Beaufort picnic sites), which feeds the falls.

**Location:** On the Port Alberni Highway just minutes from MacMillan Park (Cathedral Grove). Cameron Lake and Beaufort are both accessed off Highway 4 en-route to MacMillan Park.

Little Qualicum Falls is the perfect base camp to explore the awe-inspiring Cathedral Grove of MacMillan Park. Afterwards, return to Little Qualicum Falls to camp, hike, and relax. Open from spring to early fall. For more information visit [gocampingbc.com/park/little-qualicum-falls/](http://gocampingbc.com/park/little-qualicum-falls/)



### 25 MacMillan (Cathedral Grove)



**Size:** 157 ha.

**Facilities:** Information building (summer season).

**Location:** West on Highway 4 just minutes from Little Qualicum Falls Provincial Park. MacMillan Park contains the world-famous Cathedral Grove stand of old growth Douglas Fir, some of which are more than 800 years old. For more information visit [gocampingbc.com/park/macmillan-cathedral-grove/](http://gocampingbc.com/park/macmillan-cathedral-grove/)

### 26 Morden Colliery Historic



**Size:** 4 ha.

**Facilities:** Day-use area.

**Location:** 7 km south of Nanaimo. Access to the park is off Highway 1 on Morden Road. This day-use park contains the only remaining coal tippie on Vancouver Island. The parking lot for Morden Colliery is also used as the trailhead for the regional district. For more information visit [gocampingbc.com/park/morden-colliery-historic/](http://gocampingbc.com/park/morden-colliery-historic/)

### 27 Nism'aakqin (formerly Maquinna Marine - Hot Springs Cove)



**Size:** 2,667 ha.

**Facilities:** Composting toilets at entrance and change house near the hot springs.

**Location:** Accessible by boat or float plane from Tofino on the west coast of Vancouver Island.

An extensive boardwalk leads up to the hot springs. This park boasts naturally occurring hot springs and pools that interface with the tidal flux. There is a strictly enforced "leave no trace" policy - pack out everything you pack in. The hot springs are a highly fragile ecosystem and detergents or soaps are prohibited. For more information visit [bcparks.ca/nismaakqin-park/](http://bcparks.ca/nismaakqin-park/)

### 28 Petroglyph



**Size:** 2 ha.

**Facilities:** Day-use area.

**Location:** 3 km south of Nanaimo. Access to the park is via a pull-off from Highway 1. Watch for signs.

The high concentration of prehistoric rock carvings is the main attraction at Petroglyph Park, located at the south end of Nanaimo. Visitors can get a glimpse back to a time more than 1,000 years ago, when First Nations peoples created these traditional carvings. For more information visit [gocampingbc.com/park/petroglyph/](http://gocampingbc.com/park/petroglyph/)

### 29 Rath Trevor Beach



**Size:** 348 ha.

**Facilities:** 225 campsites, 4 group sites, 2 picnic shelters, tent only sites, plus 25 walk-in tent-only sites, a nature house, gift shop and concession. Other amenities include 4 shower buildings, 2 flush bathrooms in the day-use area and a sani-station.

**Location:** 3 km south of Parksville on Highway 19a. Take Exit 51 off Highway 19 and follow signs to the park.

One of the most popular destinations on Vancouver Island, reservations are recommended. Over 2 km of sandy beach and 5.5 km of hiking trails within the park. There are many day trips accessible from Rath Trevor, and it is only 30 minutes from the Nanaimo Ferry Terminal. Camping is available year-round. For more information visit [gocampingbc.com/park/rath-trevor-beach/](http://gocampingbc.com/park/rath-trevor-beach/)

### 30 Roberts Memorial



**Size:** 14 ha.

**Facilities:** Day-use area.

**Location:** 15 km south of Nanaimo on central Vancouver Island. Take the Cedar Road Exit off Highway 1. Turn on Yellow-point

Road and follow signs to the park.

This park offers a small day-use area on the beach overlooking scenic Stewart Channel and is an ideal spot for a quiet afternoon picnic. An easy 1 km trail through mature forest leads to the rocky beach, which offers good opportunities for wildlife viewing. From here, visitors can often see Steller's and California sea lions, who haul out to bask in the sun on the park's unique sandstone ledges during the summer months. For more information visit [gocampingbc.com/park/roberts-memorial/](http://gocampingbc.com/park/roberts-memorial/)

### 31 Rosewall Creek



**Size:** 54 ha.

**Facilities:** Day-use area on Rosewall Creek.

**Location:** 3 km south of Fanny Bay in the Comox Valley on central Vancouver Island. The park can be accessed by the Cook Creek Interchange off Highway 19 or 19A. This small day-use only park has two picnic areas on either side of the creek connected by a short riverside trail. Two picnic tables overlook the creek on one side.

The park offers hiking trails alongside and crossing the creek. For more information visit [gocampingbc.com/park/rosewall-creek/](http://gocampingbc.com/park/rosewall-creek/)

### 32 Saysutshun - (Newcastle Island Marine)



**Size:** 336 ha.

**Facilities:** 18 walk-in campsites, 5 large group campsites, flush and pit toilets, hot showers, fresh water, and food lockers. Historical 1930's Canadian Pacific Pavilion/Event Hall with a full-service concession. Large day-use area with playground, swimming beach, picnic tables, horseshoe pits and a large grassy area.

**Location:** Accessible by boat only. From Nanaimo, a foot passenger ferry from Maffeo-Sutton Park in downtown Nanaimo is available from May 15th to October 15th. Public Marina and Mooring Buoys are free during the day on a first come first serve basis, overnight night fees apply. This family friendly park is accessible only by foot passenger ferry or boat. With breathtaking views of the Coastal Mountains and the Harbour City, the island offers a unique natural, historical and cultural experience for visitors. There is an extensive network of walking and hiking trails that lead to various historic points around the island. For more information visit [gocampingbc.com/park/newcastle-island-marine-newcastle-islandsaysutshun/](http://gocampingbc.com/park/newcastle-island-marine-newcastle-islandsaysutshun/)

TOFINO  
Hot Springs Cove

remotepassages.com  
250-725-3330 • 1-800-666-9833

# PACIFIC MOON RISING Bar & Grill

- West Coast Fusion style menu
- Live Music every Saturday
- Happy Hour daily from 2-5
- Breathtaking ocean views
- Families welcome!





1600 Stroulger Rd#1 - Nanoose Bay  
(only 7min. From Rath Trevor Provincial Park)

**250-468-0474** [www.pacificmoonrising.com](http://www.pacificmoonrising.com)




## WORTH THE DETOUR.

Hiding in plain sight, Nanaimo isn't a pass-through; it's the destination. Coastal camping, world-class adventures, incredible food, and just the right amount of quirky.



[TourismNanaimo.com](http://TourismNanaimo.com)



### 33 Spider Lake



**Size:** 65 ha.

**Facilities:** Day-use area. Day-use and large picnic area.

**Location:** 60 km north of Nanaimo and 16 km west of Qualicum Beach on central Vancouver Island. The park can be accessed via the Horne Lake Exit off Highway 19 or 19A. For a distance of 5 kilometers follow the signs to Spider Lake.

The warm water of Spider Lake is noted for its excellent canoeing, kayaking and swimming and the park is an idyllic spot for a quiet family outing. Paddlers can spend a peaceful afternoon exploring the shoreline and the many secluded bays of this lake. For more information visit [gocampingbc.com/park/spider-lake/](http://gocampingbc.com/park/spider-lake/)

### 34 Sproat Lake



**Size:** 43 ha.

**Facilities:** 59 vehicle accessible campsites, 5 walk-in sites and a group site (Taylor Arm). Other amenities include a boat launch, swimming floats and 3 picnic sites for day-use.

**Location:** 3 km northwest of Port Alberni. The park sits on the north shore of Sproat Lake and can be reached via Highway 4.

A popular destination for swimming, fishing, waterskiing and, when the wind is up, windsurfing. Short hiking trails lead visitors around the park, including a trail to the east end of Sproat Lake which leads to one of the finest panels of prehistoric petroglyphs in BC. Two separate campgrounds and a large day-use area make this park a popular destination for campers and picnickers, who come here to enjoy the host of recreational pursuits available or just relax in the sun by the warm lake. For more information visit [gocampingbc.com/park/sproat-lake/](http://gocampingbc.com/park/sproat-lake/)

### 35 Squitty Bay – Lasqueti Island



**Size:** 12 ha.

**Facilities:** Marine accessible day-use area. **Location:** Squitty Bay is located on the east side of Lasqueti Island between the Main Island and Jedediah Island in the Strait of Georgia.

This small park is a pleasant place to enjoy a picnic or spend a day exploring rocky headlands and arid terrain. Visitors can walk around the park and out onto the headland, which offers views of distant Mount Baker to the east and the Comox Valley, capped by the stunning white expanse of the Comox Glacier, to the west. Camping is not allowed in the park. For more information visit [gocampingbc.com/park/squitty-bay-lasqueti-island/](http://gocampingbc.com/park/squitty-bay-lasqueti-island/)

**36 Stamp River**



**Size:** 327 ha.

**Facilities:** 23 campsites and day-use picnic area.

**Location:** Stamp River is located off Beaver Creek Road just north of Port Alberni. Well known for its great fishing. Stamp River is a year-round destination and well known for the annual run of Pacific salmon, which wait in the pool below Stamp Falls before moving up the fish ladders on their way to spawning beds. Viewpoints along the river offer excellent opportunities to observe the natural phenomenon of the salmon fighting

their way up the falls to spawn. Sockeye Salmon begin their journey along the Alberni Inlet and into the river systems as early as the first/second week of June. They can be seen along the rivers and right up to Stamp Falls in June, July and August and often in very abundant numbers. For more information visit [gocampingbc.com/park/stamp-river/](http://gocampingbc.com/park/stamp-river/)



**37 Taylor Arm**



**Size:** 71 ha.

**Facilities:** 3 group campsites, day-use area, pit toilets, water hand pump.

**Location:** 23 km northwest of Port Alberni on Hwy 4, approximately 10 km past Sproat Lake Provincial Park.

Group camping, two day-use areas for picnicking and undeveloped beach areas for visitors to enjoy many water activities on Sproat Lake. A short trail from the campground area leads to the lake. For reservations of the group campsites, visit [camping.bcparks.ca](http://camping.bcparks.ca). For more information visit [gocampingbc.com/park/taylor-arm/](http://gocampingbc.com/park/taylor-arm/)

## TRAILER RENTALS

Carefree, full-service trailer rentals at Rathrevor, Sproat Lake and Goldstream Provincial Parks

FULLY LOADED FOR YOUR COMFORT

**Includes:**

- ▲ Two folding chairs
- ▲ Two roasting sticks
- ▲ Kitchen and cooking supplies\*

\*Visit [rlcparks.ca](http://rlcparks.ca) for a full list of supplies

**BOOK YOUR TRAILER NOW!**

[www.rlcparks.ca](http://www.rlcparks.ca) | (250) 248-0500

**SOUTH VANCOUVER ISLAND**

South Vancouver Island offers many spectacular parks to visit. At Goldstream Provincial Park, you will find massive trees as well as magnificent waterfalls, a meandering river that meets the sea, flowers, birds and fascinating fish; all a mere 16 km from downtown Victoria. On the west coast, Juan de Fuca Provincial Park offers scenic beauty, spectacular hiking, marine and wildlife viewing, and the roar of surf along the Pacific coastline of the Strait of Juan de Fuca.

**Parks listed in blue are operated by: RLC Park Services**

**Phone:** 250-474-1336  
**Email:** [office@rlcparks.ca](mailto:office@rlcparks.ca)  
**Website:** [rlcparks.ca](http://rlcparks.ca)  
[bcparks.ca](http://bcparks.ca)

**Parks listed in orange are operated by: K2 Park Services Ltd**

**Phone/Fax:** 1 877-559-2115  
**Email:** [k2cowichan@shaw.ca](mailto:k2cowichan@shaw.ca)  
**Website:** [k2parks.ca](http://k2parks.ca)  
[bcparks.ca](http://bcparks.ca)

**For information on parks listed in black visit [bcparks.ca](http://bcparks.ca)**

**38 Bamberton**



**Size:** 28 ha.

**Facilities:** 53 campsites and day-use area on beach.

**Location:** 45 km north of Victoria off Highway 1. Turn east off Highway 1 onto Mill Bay Road, near north end of scenic Malahat Drive. Bamberton Park is a 5-minute drive south of Mill Bay.

The 225-meter long sandy beach makes this park an ideal spot for families. Lounge in the sand and enjoy the view, while the kids frolic in the water. Campground open year-round. For more information visit [gocampingbc.com/park/bamberton/](http://gocampingbc.com/park/bamberton/)

## MID ISLAND TRAILER & HITCH

SALES SERVICE & REPAIR

Trailer Hitches - 5th Wheels - Goosenecks - Bike Racks - Trailer Parts - Truck Accessories

WE'LL GET YOU  
AND YOUR LOAD  
ON THE ROAD!

Call us at **250-758-4441**  
[www.midislandtrailerandhitches.ca](http://www.midislandtrailerandhitches.ca)

# A Natural Way to Spend Your Summer



## Island View Beach Regional Park

### Panoramic Seascape Views

- Long sandy beach and seascape views
- Excellent bird watching area
- Affordable, self-contained
- Close to ferry, airport, downtown Victoria, Lochside Regional Trail
- Open May to October

Book online at  
[crd.bc.ca/islandviewbeach](http://crd.bc.ca/islandviewbeach)

## Jordan River Regional Park

### Idyllic West Coast Beauty

- Cobble beach along Juan de Fuca Strait with views of the Olympic Peninsula
- Hemlock and cedar forest trails
- Local favourite for camping and surfing
- Open year-round

First come, first served  
Info: [crd.bc.ca/jordanriver](http://crd.bc.ca/jordanriver)

## Sooke Potholes Regional Park



### Spring Salmon Place [KWL-UCHUN]

- Swimming, cycling and fishing
- Adjacent to the Galloping Goose Regional Trail
- Trails along the Sooke River and through the forest
- Open May to September

First come, first served  
Info: [crd.bc.ca/sookepotholes](http://crd.bc.ca/sookepotholes)

## Capital Regional District | Regional Parks

 @crd\_bc | #crdparks

 Capital Regional District

 CRDVictoria

 @crd\_bc

**39 Carmanah Walbran**



**Size:** 16,450 ha.

**Facilities:** Day-use area and wilderness camping.

**Location:** There are three access routes to the park via gravel roads from Lake Cowichan, Port Renfrew and Port Alberni. *This lush forested sanctuary is one of the most remarkable wild places on Vancouver Island. It contains diverse forest ecosystems, including a large Sitka spruce ecosystem that represents 2% of BC's remaining old-growth forest. It is home to some of world's largest spruce trees and 1,000 year-old cedars. It is a majestic forest capable of inspiring all visitors who come here, and offers unforgettable recreational opportunities for hikers and wilderness lovers. Several hiking trails in the Carmanah Valley provide access to many of the park's notable natural features, including some of the area's largest trees. Many sections of the trail are extremely muddy and difficult. Be equipped with appropriate clothing (including adequate rain gear) and good hiking boots. For more information visit [gocampingbc.com/park/carmanah-walbran/](http://gocampingbc.com/park/carmanah-walbran/)*

**40 Cowichan River**



**Size:** 1,414 ha.

**Facilities:** 43 campsites at Stoltz Pool and 2 group sites - Stoltz Pool and Horseshoe Bend.

**Location:** There are 3 main access points off Highway 18 north of Duncan. *If it's outdoor recreation you're after, Cowichan River Park is the place to go. Great for swimming, canoeing, white-water kayaking, tubing, camping, fishing, and hiking. Also, it's a great place to take it easy in the sun; you're bound to find something to do in this "recreation corridor."* Stoltz Pool is open year-round. For more information visit [gocampingbc.com/park/cowichan-river/](http://gocampingbc.com/park/cowichan-river/)

**41 French Beach**



**Size:** 59 ha.

**Facilities:** 69 campsites (including one group site), large day-use area with an updated playground, sani-station.

**Location:** Via Highway 14, 20 km west of Sooke. Directional signs posted. *French Beach Park offers much more than just beautiful hiking trails through lush*

*forests. A wide swath of green lawn fronts this sand and pebble beach, where visitors can relax and enjoy a picnic or take a cool dip in the ocean. The 1,600-metre beach is ideal for exploring and whale watching. Gray whales pass by in spring as they migrate north and then return in fall. Roaming pods of resident killer whales, as well as otters, seals, sea lions can be seen offshore. Campground is open year-round. For more information visit [gocampingbc.com/park/french-beach/](http://gocampingbc.com/park/french-beach/)*

**42 Goldstream**



**Size:** 477 ha.

**Facilities:** 173 campsites, day-use/picnic area on Goldstream River, Freeman King Nature House ([www.naturehouse.ca](http://www.naturehouse.ca)). 2 large group sites, hiking trails, including Mt. Finlayson, amphitheatre, sani-station, shower buildings, flush toilets.

**Location:** 16 km northwest of Victoria on the Trans Canada Highway #1. *Massive trees, majestic waterfalls, a meandering river to the sea, flowers, birds and fascinating fish are but a few of the attractions that draw people to Goldstream. The Goldstream Salmon Run is very popular in the fall. Campground is open year-round;*



French Beach Provincial Park © Sylvia Hermans



## GULF ISLANDS NATIONAL PARK RESERVE OF CANADA

For more information about the Gulf Islands National Park Reserve of Canada, please visit [www.pc.gc.ca/pn-np/bc/gulf/default.asp](http://www.pc.gc.ca/pn-np/bc/gulf/default.asp)

### SOUTHERN GULF ISLANDS

Located between Vancouver Island and the Vancouver Mainland, the Southern Gulf Islands make up of over a dozen large islands and a multitude of islets. On Salt Spring Island, visit Ruckle Provincial Park or take in the marvelous views from atop Mount Maxwell. Galiano Island has over 130 different species of birds and includes Montague Harbour Marine Provincial Park, with white sand and shell beaches, a tidal lagoon and towering forests.

**Parks listed in blue are operated by: RLC Park Services**

**Phone:** 250-474-1336  
**Email:** [office@rlcparks.ca](mailto:office@rlcparks.ca)  
**Website:** [rlcparks.ca](http://rlcparks.ca)  
[bcparcs.ca](http://bcparcs.ca)

#### 50 Bellhouse – Galiano Island



**Size:** 2 ha.

**Facilities:** Day-use area

**Location:** Burrill Point, a short walk west from the ferry dock at Sturdies Bay on Galiano Island.

A great spot for picnicking and ferry watching. The park offers excellent views of busy Active Pass, Mayne Island, and the Strait of Georgia. For more information visit [gocampingbc.com/park/bellhouse-galiano-island/](http://gocampingbc.com/park/bellhouse-galiano-island/)

#### 51 Bodega Ridge – Galiano Island



**Size:** 233 ha.

**Facilities:** Day-use area. No facilities.

**Location:** Three-quarters of the way along the island from the ferry terminal. Access by Cottage Way from Porlier Pass Road.

has a 4 km ridge rising 328 meters above sea level. From the top, hikers are rewarded with views of Trincomali Channel, Vancouver Island and the Strait of Georgia. For more information visit [gocampingbc.com/park/bodega-ridge-galiano-island/](http://gocampingbc.com/park/bodega-ridge-galiano-island/)

#### 52 Burgoyne Bay – Salt Spring Island



**Size:** 334 ha.

**Facilities:** Day-use area.

**Location:** At the end of Burgoyne Bay Road off Fulford Ganges Road approximately 5 km NW of Fulford harbour.

Area has historical significance for Vancouver Island First Nations. Hiking trails connect to a lovely sandy beach at the head of the bay, Mt. Maxwell Provincial Park, and to the Mt Maxwell Ecological Reserve which contains Canada's largest Garry Oak woodland reserve. For more information visit [gocampingbc.com/park/burgoyne-bay-salt-spring-island/](http://gocampingbc.com/park/burgoyne-bay-salt-spring-island/)

#### 53 Dionisio Point – Galiano Island



**Size:** 142 ha.

**Facilities:** 30 walk-in campsites, picnic area.

**Location:** At the northern tip of Galiano Island overlooking Porlier Pass. Marine access only.

Special features include sandstone headlands sculpted by erosion, wildflower meadows, a tidal lagoon and shell middens that are evidence of the historic Indigenous use of the area, that continues to this day. For more information visit [gocampingbc.com/park/dionisio-point-galiano-island/](http://gocampingbc.com/park/dionisio-point-galiano-island/)

#### 54 Discovery Island Marine



**Size:** 61 ha.

**Facilities:** 12 open field campsites

**Location:** Marine access only, 2 nautical miles East of Victoria, launch from Cattle Point. Enter on the southern part only; the northern portion is Songhees Reserve land. Exercise caution due to the presence of numerous rocks and islets.

Excellent kayaking opportunities make the park a popular destination for visitors and local residents. No fires and no disposal facilities, please practice "Leave No Trace" ethics. For more information visit [gocampingbc.com/park/discovery-island-marine/](http://gocampingbc.com/park/discovery-island-marine/)

#### 55 Montague Harbour Marine Park – Galiano Island



**Size:** 97 ha.

**Facilities:** 16 vehicle accessible and 21 walk-in campsites, 7 kayak campsites, 38 mooring buoys, day-use area-, group shelter, dock.

**Location:** Located on Montague Park Road, SW side of Galiano Island, approximately 10 km from the Sturdies Bay ferry terminal. BC Ferries provides vehicle and passenger service.

Montague Harbour Marine Park on peaceful Galiano Island. Beaches, open meadows, tidal lagoons, towering forests, craggy headlands and abundant bird life are just a few of the things that attract visitors to this park in the southern Gulf Islands. The park starts five metres below sea level and climbs 180 metres to a steep rocky precipice. Visitors can moor their boats to one of the



Montague Harbour Marine Park © Sylvia Hermans

35 buoys in sheltered Montague Harbour or come by ferry and camp in one of the scenic vehicle-accessible or walk-in campsites. Montague Harbour is a delight for outdoor enthusiasts and nature lovers in any season, but particularly during the long hot days of summer. For more information visit [gocampingbc.com/park/montague-harbour-marine-park-galiano-island/](http://gocampingbc.com/park/montague-harbour-marine-park-galiano-island/)

**56 Mount Maxwell – Salt Spring Island**



**Size:** 231 ha.

**Facilities:** Day-use area.

**Location:** From ferry terminal, go south on the Fulford Ganges Road to Cranberry Road. Turn left at Mount Maxwell Road. Mount Maxwell's Baynes Peak is one of the highest points on Salt Spring Island offering views of Vancouver Island, surrounding Gulf Islands and the Mainland. Mount Maxwell Park is a popular destination for visitors who come here to picnic, hike, and enjoy the spectacular views. From the top of Mount Maxwell, see the topside of soaring raptors, or peer through the mist and marvel at the panoramic views. For more information visit [gocampingbc.com/park/mount-maxwell-salt-spring-island/](http://gocampingbc.com/park/mount-maxwell-salt-spring-island/)

**57 Pirates Cove Marine – De Courcy Island**



**Size:** 31 ha.

**Facilities:** walk-in campsites, 2 day-use dinghy docks, and stern ties for larger vessels.

**Location:** Marine access only. Located at the SE end of De Courcy Island, 16 km SE of Nanaimo.

A popular destination for boaters exploring the southern Gulf Islands. The park protects a natural environment perfect for a variety of recreational activities, including kayaking, camping, picnicking, swimming, hiking, beach exploration and wildlife viewing. Pirates Cove Marine offers a sheltered anchorage for boaters, as well as two dinghy docks, one on either side of the cove. Potential for whale-watching through Ruxton Pass or Pylades Channel. Fires are not permitted in the park or on the beach at any time. Camp stove for cooking only. There are no disposal facilities so please practice "leave no trace" ethics. Children love to search for the popular pirate's treasure chest in the park. For more information visit [gocampingbc.com/park/pirates-cove-marine-de-courcy-island/](http://gocampingbc.com/park/pirates-cove-marine-de-courcy-island/)

**58 Ruckle – Salt Spring Island**



**Size:** 486 ha.

**Facilities:** 78 walk-in campsites, 8 RV sites (no hook-ups), 3 reservable group sites, day-use area.

**Location:** 12 km from Fulford harbour at the end of Beaver Pt. Rd. on Salt Spring Island. With its seven kilometres of shoreline, rocky headlands, and tiny coves and bays, Ruckle Park provides hours or even days of enjoyable exploration. Forest, field, and shore habitats make it one of the most productive wildlife viewing areas on Salt Spring. Watch for sea lions and killer whales out at sea, as well as mink and river otters cavorting along the shoreline. Tidal pools are filled with a brightly coloured mix of crab, mussel, limpet, oyster, sculpin, starfish, and more. The Ruckle family farm is the longest running farm currently operating in the Gulf islands. There are extensive hiking trails, beachcombing and heritage farm buildings to explore. An excellent wildlife viewing area. Firewood is available for sale. For more information visit [gocampingbc.com/park/ruckle-salt-spring-island/](http://gocampingbc.com/park/ruckle-salt-spring-island/)

**59 Wakes Cove – Valdes Island**



**Size:** 205 ha.

**Facilities:** Day-use area. No facilities.

**Location:** Marine access only, NE corner of Valdes Island.

A popular destination featuring a sheltered anchorage that offers rustic hiking trails, picnicking, and wildlife viewing. Expect to see a stand of old-growth Coastal Douglas Fir, as well as Arbutus trees, Garry Oaks and endangered plant species. No overnight camping. For more information visit [gocampingbc.com/park/wakes-cove-valdes-island/](http://gocampingbc.com/park/wakes-cove-valdes-island/)

**60 Wallace Island Marine**



**Size:** 72 ha.

**Facilities:** 18 open field campsites, day-use area, picnic tables.

**Location:** Marine access only, in Trincomali Channel between Galiano Island and the northern tip of Salt Spring Island. Dock at Conover Cove on the SW side of the island. Dinghy dock & stern tie rings at Princess Cove.

This park offers opportunities for swimming, fishing, kayaking, wildlife viewing, and hiking. Walking trails will take you throughout most of the park, providing views of the folded rock formations that compose the island. Numerous beaches, coves and islets for paddlers to explore. Wildlife viewing. Please respect the adjacent private properties. For more information visit [gocampingbc.com/park/wallace-island-marine/](http://gocampingbc.com/park/wallace-island-marine/)

**DOWNLOAD THE BC SUPER CAMPING APP**

from the App Store on IOS and Play Store for Android



**LOCATE PLACES TO STAY**

- Private Campgrounds & RV Parks
- National Parks
- Lodging, Glamping, Cabins & Yurts
- Pull-Out Map of British Columbia
- RV Rentals, RV Dealers & Service
- Winter Camping



Pick up your **FREE** copy of the Travel-British-Columbia Print Companion from Tourism Visitor Centres or online at: [travel-british-columbia.com](http://travel-british-columbia.com)

# LOWER MAINLAND

**T**he Lower Mainland Provincial Parks have some of the province's most impressive lakes, waterfalls, and hiking trails. These parks are rich in nature, history and wildlife diversity and offer an extensive list of outdoor activities including boating, swimming, wildlife viewing, hiking, scuba diving and sailing. From the third highest falls in B.C. to one of the largest provincial parks, there is an exciting adventure or camping vacation for everyone and all within easy reach of Vancouver.

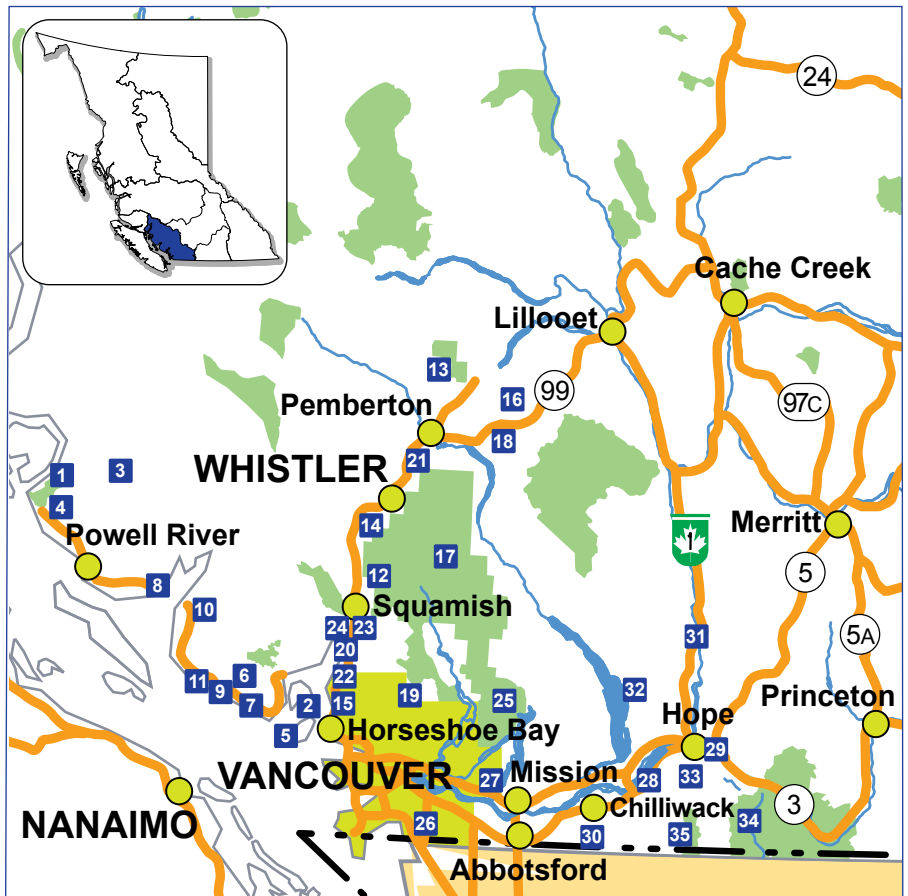
The region is divided into four different areas: Sunshine Coast, Sea to Sky, Fraser Valley and Greater Vancouver. So start planning your next camping vacation to discover what the region's scenic provincial parks have to offer.

**R BC Parks Camping Reservations:** Frontcountry and Backcountry Reservations, Permits and Canoe Circuit Reservations. Campsite reservations can be made up to 3 months in advance of arrival date at BC Parks, either online at [camping.bcparks.ca](http://camping.bcparks.ca) (available 24 hrs/day), or through the Call Centre (\$5 surcharge applies to transactions) Toll Free from Canada/USA: 1-800-689-9025, Other International: 519-858-6161. 7 days/week, 7am -7pm (PST). (Open holidays except December 25 and January 1).

Full pre-payment of all camping fees and transaction charges is required to secure a reservation. Reservations are not transferable. Please visit [bcparks.ca](http://bcparks.ca) for more information.

## SUNSHINE COAST PARKS

The Sunshine Coast is a short and relaxing ferry ride ([www.bcferries.com](http://www.bcferries.com)) from Metro-Vancouver or Comox-Vancouver Island. Enjoy sandy beaches, old growth forests, marine life, tidal pools, coves, and tons of family friendly community activities! Saltery Bay has a beautiful rocky beach and picnic area with a boat launch and Inland Lake boasts a wheelchair accessible trail around the entire lake. A little further north, Okeover Sounds and Desolation Sound provide serene camping experiences and world class kayaking. First Nations culture also thrives on the Sunshine Coast, with historic sites like the seashell middens of Saltery Bay and the Tems Swiya Museum, home to objects and historical artifacts of the Sechelt First Nation. There is something for everyone to enjoy on the Sunshine Coast!



**Parks listed in red are operated by:  
RLC Park Services**  
Phone: 250-474-1336  
Email: [office@rlcparks.ca](mailto:office@rlcparks.ca)  
Website: [rlcparks.ca](http://rlcparks.ca)  
[bcparks.ca](http://bcparks.ca)

**For information on parks listed in black visit [bcparks.ca](http://bcparks.ca)**

### 1 Desolation Sound Marine Park



**Size:** 8,449 ha.  
**Facilities:** 11 designated marine-accessible campgrounds throughout Desolation Sound, the Copeland Islands, Malaspina Marine, and Roscoe Bay Parks, each with multiple tent platforms. These three parks are grouped together for the backcountry registration system and described as Desolation Sound Park. Camping is only permitted in designated **first come, first serve** campsites. Pit toilets are available at these parks, but campfires are not permitted.  
**Location:** 19 km north of Powell River on the Sunshine Coast. The nearest community is Lund.

Desolation Sound Marine Park has more than 60 km of shoreline, several islands, numerous small bays, and snug coves. The warm waters of the park are ideal for swimming and scuba diving. The forested upland offers a shady refuge of trails. This marine park is a paddler's paradise with endless coves and islands to explore. It is also popular with boaters and yachters who have access to stern ties in many of the bays. For more information visit [gocampingbc.com/park/desolation-sound-marine/](http://gocampingbc.com/park/desolation-sound-marine/)

### 2 Halkett Bay



**Size:** 309 ha.  
**Facilities:** 3 walk-in campsites and 1 marine mooring buoy are available on a **first come, first serve** basis.  
**Location:** In Howe Sound, on southeastern shore of Gambier Island, 15 km from Horseshoe Bay. Halkett Bay offers a wilderness camping experience in a marine environment, just minutes north of Horseshoe Bay by boat. Access to land is available using the small float and dock. Tying up to the float permitted only for dinghies. Campfires are not permitted at this park. For more information visit [gocampingbc.com/park/halkett-bay/](http://gocampingbc.com/park/halkett-bay/)

**3 Inland Lake****Size:** 2,763 ha.**Facilities:** 22 vehicle-accessible campsites, (of which 13 are reservable), 3 walk-in sites and 3 boat-accessible sites, a fishing dock, and a day-use/picnic area.**Location:** North of Powell River. Turn up Haslam Street north of Cranberry Lake, left and continue 5 km, right at Inland Lake. There are drive-in and walk-in campsites available at this park, as well as opportunities for swimming, cycling, fishing, canoeing and boating (less than 10 hp). The park includes a low barrier, although not entirely wheelchair accessible, 13 km loop trail around the lake.For more information visit [gocampingbc.com/park/inland-lake/](http://gocampingbc.com/park/inland-lake/)**4 Okeover Arm****Size:** 4 ha.**Facilities:** 14 campsites, day-use area with overflow camping, and pit toilets.**Location:** 19 km north of Powell River, 7 km west of Lund.*This small campground is on the doorstep of Desolation Sound Marine Park. Activities include swimming, fishing, canoeing and kayaking. This site is a good family camping area and is also often used as a starting point for kayakers heading out to Desolation Sound.*For more information visit [gocampingbc.com/park/okeover-arm/](http://gocampingbc.com/park/okeover-arm/)**5 Plumper Cove Marine****Size:** 66 ha.**Facilities:** 20 walk-in campsites, docking facilities and 8 mooring buoys are available on a first-come, first-serve basis.**Location:** Boat access only. Plumper Cove is located on the west shore of Keats Island, across from Gibsons.*Paddle, power or sail to Plumper Cove Marine Park and enjoy one of the most beautiful settings in the region. Water taxi service is available from Gibsons. Docking is available for boats up to 13 metres. The park includes a day-use area with large lawn, picnic sites, ocean view, and room for activities. Firewood is available for sale. There are no garbage facilities in the park, so always pack out what you pack in.*For more information visit [gocampingbc.com/park/plumper-cove-marine/](http://gocampingbc.com/park/plumper-cove-marine/)**6 Porpoise Bay****Size:** 61 ha.**Facilities:** 84 vehicle accessible campsites, a group campsite, day-use area, pit and flush toilets, hot showers, adventure playground.**Location:** South end of Sechelt Inlet, 4 km north of Sechelt off Highway 101.*Porpoise Bay Park on the Sunshine Coast offers many opportunities for coastal fun and is a favourite family park. The park is separated from the Strait of Georgia by the isthmus at Sechelt. It is characterized by second-growth forest, open grassy areas, and sandy beaches. Porpoise Bay Park also makes an excellent basecamp for paddlers exploring the Sechelt Inlet.*For more information visit [gocampingbc.com/park/porpoise-bay/](http://gocampingbc.com/park/porpoise-bay/)**7 Roberts Creek****Size:** 40 ha.**Facilities:** 21 campsites, day-use area, sanitation.**Location:** To get to the day-use area follow Hwy 101 past Roberts Creek and turn left onto Flume Rd. The campground is another 2 km past Flume Rd off Hwy 101.*This park is divided into a separate campground and day-use area and is located 14 km west of Gibsons and 12 km south of Sechelt. The camping area is located in forest of large cedars, Douglas fir and Hemlock trees. At low tide the cobblestone ocean beach is fantastic for sea stars, mussels and oysters as well as watching whales and seals offshore.*For more information visit [gocampingbc.com/park/roberts-creek/](http://gocampingbc.com/park/roberts-creek/)**8 Saltery Bay****Size:** 69 ha.**Facilities:** 42 campsites (of which 21 are reservable), day-use area and wheelchair accessible pit toilets.**Location:** The campground is 1 km north of Saltery Bay Ferry Terminal on Highway 101. Day-use area 1.5 km north of campground.*The park is divided into two separate sites: the campground and the day-use area. The day-use area with its rocky beaches is a popular swimming and picnic site. Lush forests with large, old trees create a quiet setting for the campground at Mermaid Cove. At low tide, the rocky shoreline often has tidal pools with starfish, sea urchins, small fish and crabs. Scuba diving provides a close-up look at the abundant marine life and a 3 m bronze mermaid statue.*For more information visit [gocampingbc.com/park/saltery-bay/](http://gocampingbc.com/park/saltery-bay/)**9 Sargeant Bay****Size:** 142 ha.**Facilities:** Day-use area.**Location:** 8 km from Sechelt. Off Hwy 101 onto Redroofs Road.*The beach at this day-use area is excellent for walking and nature viewing. Camping is not permitted. This park**also features a safe anchorage and hiking trails. Splendid ocean beaches, rocky headlands, lagoons and forests. For more information visit [gocampingbc.com/park/sargeant-bay/](http://gocampingbc.com/park/sargeant-bay/)***10 Skookumchuck Narrows****Size:** 123 ha.**Facilities:** Day-use area.**Location:** Highway 101 past Sechelt and Madeira Park, take Egmont Road to parking lot (6km)*Skookumchuck Narrows Park provides trails and viewing areas for visitors who wish to experience the awesome power of incredibly turbulent tidal rapids. On a three metre tide, 200 billion gallons of water flow through the narrows connecting Sechelt and Jervis Inlet. For more information visit [gocampingbc.com/park/skookumchuck-narrows/](http://gocampingbc.com/park/skookumchuck-narrows/)***11 Smuggler Cove Marine****Size:** 185 ha.**Facilities:** Day-use only. Camping is not permitted in this park. Only over-night anchorage is available. Take in what you take out - there are no garbage disposals available. Pit toilet available in main parking lot. Dogs must be on leash.**Location:** Marine access - a small picturesque all-weather anchorage on the south side of Sechelt Peninsula near Secret Cove. Land access - hike 2 km from the parking lot to the end of the cove.*Smuggler Cove is a small, picturesque all-weather anchorage on the south side of Sechelt Peninsula near Secret Cove. To access this park by land, visitors can hike 4 km from a parking lot off Hwy 101. This park provides hiking, swimming, kayaking and picnicking.*For more information visit [gocampingbc.com/park/smuggler-cove-marine/](http://gocampingbc.com/park/smuggler-cove-marine/)

SEA-TO-SKY

The Sea to Sky area lives up to its name when it comes to Provincial Parks. Just a short drive north from Vancouver, you can explore marine parks such as Porteau Cove, or camp inland surrounded by towering mountains at Alice or Birkenhead Lakes, each boasting endless recreational opportunities. For the adventurous and energetic, you can take in the views with a hike at Mount Seymour or Garibaldi Provincial Parks. The Sea to Sky corridor offers hundreds of campsites, a world-class trail network, pristine lakes, thundering waterfalls, and of course, access to the beautiful Pacific Ocean.

**Parks listed in blue are operated by Sea to Sky Park Services**  
**Phone:** 604-986-9371  
**Email:** info@seatoskyparks.com  
**Website:** seatoskyparks.com  
 bcparcs.ca

**For information on parks listed in black visit bcparcs.ca**

12 Alice Lake



**Size:** 396 ha.  
**Facilities:** 96 campsites (55 are electrified and require an additional fee), 12 walk-in campsites, 2 group campsites, three (8-unit) shower/flush washroom buildings, and a sani-station (for registered campers only, additional fee).  
 100% reservable through bcparcs.ca.  
**Location:** Alice Lake is located on Highway 99, 13 km north of Squamish.  
*A camping experience for the whole family with a variety of activities to choose from including walking/hiking trails leading to other lakes, views of the Squamish River and Tantalus Mountain Range, mountain biking, swimming, and a playground. The day-use area includes three picnic areas, each located by sandy beaches with access to the lake. Canoe, kayak, pedal boat and stand-up paddleboard rentals are available at Centre beach, June until September. For more information and event dates, please visit seatoskyparks.com. Firewood, toiletries and ice are available for sale. For more information visit gocampingbc.com/park/alice-lake/*

13 Birkenhead Lake



**Size:** 9,755 ha.  
**Facilities:** 91 campsites, pit toilets & day-use area.  
**Location:** Birkenhead Lake is located 22 km west of D'Arcy and 90 km north of Whistler off Hwy 99.  
*One of the Sea to Sky's best-kept secrets! Enjoy the peace and tranquility associated with wilderness camping from the comforts of a drive-in campground, situated only three hours north of Vancouver. A spacious day-use area includes sandy beaches, several picnic sites, designated swimming area and a concrete boat launch. The area includes over 11 km of hiking and mountain biking trails. Canoe rentals are available. Firewood is available for sale. For more information visit gocampingbc.com/park/birkenhead-lake/*

14 Brandywine Falls



**Size:** 143 ha.  
**Facilities:** Day-use area with pit toilets.  
**Location:** On Highway 99, 41 km north of Squamish.  
*The day-use area has been expanded for guests to enjoy the spectacular 70-meter falls and view of Daisy Lake. A short walk from Brandywine Falls' viewing platform, along a short gentle trail, is another viewpoint of the magnificent Black Tusk. There are hiking trails to the Cal Cheak Suspension Bridge (2-hour return) and the Whistler Bungee Bridge (1 hour return). For more information visit gocampingbc.com/park/brandywine-falls/*

15 Cypress



**Size:** 3,012 ha.  
**Facilities:** 4 backcountry/walk-in campsites along the Howe Sound Crest trail, two day-use/picnic areas, parking area, pit and flush toilets.  
**Location:** Access road off Hwy #1 and Hwy 99 in West Vancouver.  
*This park, located on the North Shore Mountains, is very popular for hiking and skiing enthusiasts visiting the Vancouver area. No matter what the season or the weather, the park is an enjoyable place to visit and view the outlying areas of Vancouver. You'll find many km of hiking trails, some of which are wheelchair accessible. Prepare for changing trail conditions and ensure you pack the 10 essentials. Visit adventuresmart.ca for details. Please ride bicycles on roadways only. For information: Cyprus Bowl Recreations Ltd. Partnership Email: contact@cypressmountain.com. For more information visit gocampingbc.com/park/cypress/*

your next adventure starts  
**UNDERGROUND**



Book Today!



NATIONAL HISTORIC SITE  
**BRITANNIA  
MINE MUSEUM**  
BritanniaMineMuseum.ca

**16 Duffey Lake**



**Size:** 4,048 ha.

**Facilities:** Day-use area (potable water is not available in the park).

**Location:** Located along Duffey Lake Road (Highway 99) about 35 km east of Pemberton, nearly midway to Lillooet. It is about a three-hour drive from Vancouver. Established as a provincial park in 1993, this park is centered around the picturesque Duffey Lake and overshadowed by the Mt. Rohr. A popular spot for canoeing, kayaking and wildlife viewing. The park offers a rough gravel boat launch, but use caution, as the wind can be strong on the lake. The Duffey Lake area contains some of the flora, fauna, landforms and waters which are characteristic of the region, and illustrates transitional vegetation between coastal and interior climates.

For more information visit [gocampingbc.com/park/duffey-lake/](http://gocampingbc.com/park/duffey-lake/)

**17 Garibaldi**



**Size:** 194,650 ha.

**Facilities:** Wilderness/backcountry camping and picnic areas throughout park. Fully reservable overnight shelter is available at Elfin Lakes. Small huts are available at Wedgemont Lake and Russet Lake. Open year-round.

**Location:** Off Hwy 99 in the Coast Mountains, 70 km north of Vancouver. Garibaldi Park's rich geological history, diverse vegetation, snow-capped mountains, iridescent waters, abundant wildlife, and scenic vistas all contribute to its immense

beauty, and make it a year-round destination for outdoor enthusiasts. Visitors can access over 90 km of hiking trails that take them to popular destinations including Elfin Lakes, Garibaldi Lake, and Panorama Ridge. Day-use passes are required at Diamond Head, Rubble Creek and Cheakamus Lake during the summer. Visit <https://bcparcs.ca/reservations/day-use-passes/> for more details. This is purely a backcountry park; visitors must be independent, prepared, and properly equipped for the time of year and their activity. Visit [adventuresmart.ca](http://adventuresmart.ca) for details. Reservations or permits are required to camp in Garibaldi Park; camping fees apply in all areas year-round. For more information on backcountry camping, please visit [bcparcs.ca](http://bcparcs.ca). The Rubble Creek and Diamondhead trailheads are maintained by Sea to Sky Park Services.

- Pack out what you pack in and take it home with you.
- Campfires are prohibited all year-round.
- Dogs are not permitted.
- No emergency services are available at this park.

For more information visit [gocampingbc.com/park/garibaldi/](http://gocampingbc.com/park/garibaldi/)

**18 Joffre Lakes**



**Size:** 1,460 ha.

**Facilities:** 26 Back Country camping sites. 1 pit toilet (potable water is not available in the park)

**Location:** Off Hwy 99 east of Pemberton, BC on the Duffey Lake Road. The highlight of this park is the turquoise blue waters of Lower, Middle and Upper Joffre lakes, all three of which are located

along the trail. Their striking, saturated blue colour is caused by "rockflour" – or glacial silt – that is suspended in the water and reflects sunlight. Steeply rising from Lower Joffre Lake, the glacier-laden peaks are visible from an easily accessible viewpoint 500 metres from the parking lot. Day-use passes are required from May to October. Check [bcparcs.ca](http://bcparcs.ca) for more information.

Camping is permitted at Upper Joffre Lake, a 5.5 km moderate to challenging hike from the parking lot. The small gravel sites are on the far (south) end of the lake. Joffre Lakes has annual temporary closures with specific dates varying yearly. Day-use passes are also required during the summer. Please refer to [bcparcs.ca](http://bcparcs.ca) for more information. Winter camping with no servicing is permitted year-round.

- Pack out what you pack in and take it home with you.
- Campfires are prohibited all year-round.
- No emergency services are available at this park.
- Pets are not permitted.

For more information visit [gocampingbc.com/park/joffre-lakes/](http://gocampingbc.com/park/joffre-lakes/)

**19 Mount Seymour**



**Size:** 3,508 ha.

**Facilities:** Wilderness camping, group walk-in campsite with a pit toilet, group shelter and picnic tables, three day-use/picnic areas in the park.

**Location:** 30 minutes from downtown Vancouver.

Mount Seymour offers a variety of summer recreation activities including picnicking, bird and wildlife viewing, mountain biking, and hiking. In the summer, Mt Seymour Resorts Ltd. offers a patio restaurant and bar and a Summer Kids Eco Adventure Camp in July and August. These mid-week day camps for ages 5-12 and 13-15 offer children outdoor survival skills, knowledge of local flora and fauna, hiking and orienteering, games, and more. To register, call 604-986-2261 ext. 201, or visit [mtseymour.ca](http://mtseymour.ca) for restaurant opening/closing times. Visitors will find many hiking trails of various lengths and difficulty which reward hikers with spectacular views of Vancouver, the North Shore Mountains, and Indian Arm. Fires are only permitted in the wood stove at the group campsite shelter. Mt Seymour Resorts is Vancouver's family owned and operated ski area providing skiing, snowboarding, snowshoeing, tubing, and tobogganing within a Controlled Recreation Area (CRA) in Mount Seymour Provincial Park under a park use permit. The resort is comprised of 41 runs (19 of which are lit for night skiing), dedicated snowshoe trails, and five parking lots. For resort information, call 604-986-2261 or visit [gocampingbc.com/park/mount-seymour/](http://gocampingbc.com/park/mount-seymour/)



**20 Murrin**



**Size:** 24 ha.

**Facilities:** Day-use area with picnic sites along the lake.

**Location:** On Highway 99, 9 km south of Squamish.

Enjoy a relaxing picnic in the sun with your friends and family while having access to swimming, fishing, hiking and rock climbing. For climbers, there are various climbing walls to choose from. For more information visit [gocampingbc.com/park/murrin/](http://gocampingbc.com/park/murrin/)

**21 Nairn Falls**



**Size:** 170 ha.

**Facilities:** 94 campsites, picnic site and pit toilets.

**Location:** On Highway 99, 32 km north of Whistler and 2 km south of Pemberton.

Camp in the warmest and driest climate of the entire Sea to Sky area and visit nature's amazing rock sculpted 60 metre waterfall, only a 1.5 km walk from the day-use parking lot. Visitors will find many hiking trails including a 2.6 km portion of the Sea to Sky Trail which spans from the campground to One Mile Lake, just south of the Village of Pemberton. Other hiking trails in the park include a trip to Green River, and Coudre Point. Firewood is available for sale. This park is 100% reservable through [bcparcs.ca](http://bcparcs.ca). For more information visit [gocampingbc.com/park/nairn-falls/](http://gocampingbc.com/park/nairn-falls/)

**22 Porteau Cove**



**Size:** 50 ha.

**Facilities:** 44 electrified campsites (require additional fee), 16 walk-in sites, shower/flush washroom building and sani- station (limited

during the winter), day-use area and 2 boat launches. This park is 100% reservable through [bcparcs.ca](http://bcparcs.ca)

**Location:** 38 km north of Vancouver on Hwy 99. Only a 45-minute drive north of Vancouver, enjoy the experience of oceanfront camping at Porteau Cove. The day-use area offers picnic sites in a grassy area along the shore with gorgeous views of Howe Sound and Anvil Island. Porteau Cove is also accessible by water; a mooring float (with no shore access) is located at the south end of the park. Porteau Cove is a popular area for stargazing and scuba diving, with an artificial reef and 3 sunken vessels. Ice, firewood, 20lb propane tanks and propane exchange are available for sale at the gatehouse. Two beautiful beachfront log cabins are available for rent. These fully furnished units sleep 4 and include a deck with a BBQ, television, and kitchenette. To make a reservation, visit: [seatoskyparks.com/accommodation](http://seatoskyparks.com/accommodation) For more information visit [gocampingbc.com/park/porteau-cove/](http://gocampingbc.com/park/porteau-cove/)

**23 Shannon Falls**



**Size:** 87 ha.

**Facilities:** Day-use area and flush washrooms (May to Oct).

**Location:** Adjacent to Highway 99, 58 km north of Vancouver. Shannon Falls is the third-highest falls in British Columbia, measuring 335 meters tall. A viewing platform is located only 350 metres from the parking lot and is accessible by a gentle paved pathway. A second viewing platform offers a closer look at the falls while experiencing some of its spray! This beautiful day-use area has picnic sites over a large lawn area with easy access to flush washrooms, and a small welcome centre selling souvenirs and snacks. Reservations for a group picnic site can be made up to one year in advance through BC Parks. For more information visit [gocampingbc.com/park/shannon-falls/](http://gocampingbc.com/park/shannon-falls/)

**24 Stawamus Chief**



**Size:** 530 ha.

**Facilities:** Campground with 75 sites (100% per person self-registration), 18 sites are drive-in, small vehicle only, 57 walk-in tent pads; drinking water, pit toilets, day use area. No campfires in this park.

**Location:** On Highway 99, 5 km south of Squamish.

The park boasts a 700 m tall granite monolith, a world renowned big-wall climbing mecca and bouldering destination. Or take a day hike to one of the three main peaks, 2 to 5 hours on steep terrain rewards you with sweeping views of Howe Sound and the surrounding mountains, as well as a great place to watch climbers, kite boarders and the rare Peregrine falcons. For more information visit [gocampingbc.com/park/stawamus-chief/](http://gocampingbc.com/park/stawamus-chief/)

**GREATER VANCOUVER**

Some of the best outdoor adventures are experienced within the Greater Vancouver area. Visit the beautiful Golden Ears or Rolley Lake Provincial Parks to boat, swim, fish, hike, bike, horseback ride; the list of opportunities goes on and on.

Parks listed in green are operated by Alouette Park Management  
**Phone:** 604-466-8325  
**Email:** [info@alouetteparks.ca](mailto:info@alouetteparks.ca)  
**Website:** [alouetteparks.ca](http://alouetteparks.ca)

For information on parks listed in black visit [bcparcs.ca](http://bcparcs.ca)

**25 Golden Ears**



**Size:** 62,540 ha.

**Facilities:** 3 campgrounds: Gold Creek: (182 sites), Alouette (206 sites) and North Beach (55 sites). 2 group sites, 3 day-use areas, boat launch, sani-station. Backcountry camping at Alder Flats and Panorama Ridge on the West Canyon/Golden Ears Trail, and at Viewpoint Beach and Half-Moon Beach on the East Canyon Trail. Day-use passes are required at Golden Ears during the summer. Visit [bcparcs.ca/reservations/day-use-passes/](http://bcparcs.ca/reservations/day-use-passes/) for more details.

**Location:** 11 km north of Maple Ridge via Dewdney Trunk Road. Turn north onto 232nd, then right onto Fern Crescent and follow the road into the park.

The park offers many hiking, trail-riding, and water activities. Canoe and kayak rentals at South Beach from late June to Labour Day (weather permitting). For more information visit [gocampingbc.com/park/golden-ears/](http://gocampingbc.com/park/golden-ears/)

**26 Peace Arch (Canadian Side)**



**Size:** 9 ha.

**Facilities:** Day-use area, Heritage Hall/group site, flush toilets (seasonal - see park page for dates)

**Location:** 40 km south of Vancouver at the Peace Arch Crossing, also known as Douglas Border Crossing.

Area straddles the 49th Parallel on the Canadian/US border. Beautiful lawns and gardens feature the Peace Arch representing lasting peace between the two countries. Group picnic site reservations available, call 604-541-1217. For more information visit <https://gocampingbc.com/park/peace-arch-canadian-side/>

**27 Rolley Lake**



**Size:** 115 ha.

**Facilities:** 64 campsites, sani-station, playground, a day-use picnic area, and a fishing dock. Flush toilets, showers, and playground for camper use are housed within the campground.

**Location:** 23 km northwest of Mission. Take Highway 7 to Maple Ridge and turn north at 287th Street. Turn right onto Dewdney Trunk road then left onto Bell Street.

The lake offers a sandy beach, swimming area and canoeing/kayaking (no power or electric motors). There is a walking trail around the lakeshore and wildlife viewing from the boardwalk. For more information visit [gocampingbc.com/park/rolley-lake/](https://gocampingbc.com/park/rolley-lake/)



Cultus Lake Provincial Park © BC Parks

**FRASER VALLEY**

Parks in the Fraser Valley such as Sasquatch, Silver Lake and Skagit Valley offer family friendly getaways within a few hours drive of anywhere in the Lower Mainland.

**Parks listed in blue are operated by: Sea to Sky Park Services**  
**Phone: 604-986-9371**  
**Email: [info@seatoskyparks.com](mailto:info@seatoskyparks.com)**  
**Website: [seatoskyparks.com](http://seatoskyparks.com)**

**For information on parks listed in black please visit [bcparks.ca](http://bcparks.ca)**

**28 Bridal Veil Falls**



**Size:** 32 ha.

**Facilities:** Day-use area and flush toilets.

**Location:** 16km east of Chilliwack off Highway 1.

Visitors can enjoy a day of picnicking and hiking up to a spectacular view of the 60 metre-high falls, just a 15-minute walk from the parking lot. The beautiful, mossy forest leading up to the falls is also a great quick escape into nature. For more information visit [gocampingbc.com/park/bridal-veil-falls/](https://gocampingbc.com/park/bridal-veil-falls/)

**29 Coquihalla Canyon**



**Size:** 159 ha.

**Facilities:** Day-use area.

**Location:** Off Highway 5, north of Hope.

**Reclamation work to repair the impacts of the 2021 atmospheric river is now complete, and the park fully reopened in 2025. Check [bcparks.ca](http://bcparks.ca) for up-to-date information.**

**BURNABY CARIBOO RV PARK**  
**Vancouver's Deluxe Campground**

**40 Years!**

**Easy access to attractions**  
**Central to motorhome rental companies**

**1-604-420-1722** Fax: 1-604-420-4782  
 email: [camping@bcrvpark.com](mailto:camping@bcrvpark.com)

[www.bcrvpark.com](http://www.bcrvpark.com)

This spectacular day-use area highlights the Canadian Pacific Railway route over 3 mountain ranges at the top of the Coquihalla Gorge. In sections, the river has cut a 100-metre channel into solid granite. This is the location of the Othello Tunnels. For more information visit [gocampingbc.com/park/coquihalla-canyon/](https://gocampingbc.com/park/coquihalla-canyon/)

**30 Cultus Lake**



**Size:** 2,561 ha.

**Facilities:** 4 campgrounds (298 sites in total),

4 group sites, 2 large day-use areas, sani-station, 2 boat launches, 25 cabins available for rent, and washroom buildings throughout.

**Location:** 11 km southwest of Chilliwack. This park is one of the most popular destinations in the Lower Mainland, particularly on weekends during the summer. The park is encompassed by a large, warm, freshwater lake surrounded by forest-clad mountains. The lake offers ample opportunities for fishing, hiking, picnicking, and exploring the lake from the comfort of a small motorboat. 25 Comfortable,

wheelchair-accessible, and very sought-after cabins are available to rent in Maple Bay; book on [bcparks.ca](http://bcparks.ca). For more information visit [gocampingbc.com/park/cultus-lake/](http://gocampingbc.com/park/cultus-lake/)

### 31 Emory Creek



**Size:** 29 ha.

**Facilities:** 35 vehicle accessible campsites; 3 double campsites available on a first-come, first-served basis. Cold water taps are located in the campground. Taps are shut off during the off-season.

**Location:** Emory Creek is located 18km north of Hope on Hwy #1.

This park is located next to the Canadian Pacific Railway mainline. For more information visit [gocampingbc.com/park/emory-creek/](http://gocampingbc.com/park/emory-creek/)

### 32 Sasquatch



**Size:** 1,217 ha.

**Facilities:** 3 campgrounds at Hicks Lake (72 sites), Bench (64 sites) and Lakeside/Deer Lake (42 sites) a group campsite, day-use area and sani-station.

**Location:** 6 km north of Harrison Hot Springs.

This park is ideal for small motor (under 10 hp) boating, canoeing, kayaking, hiking,

picnicking, wildlife viewing. Sasquatch Park also offers 7 km of hiking trails, 3 boat launches and canoe, kayak, and stand-up paddleboard rentals are available at the Hicks Lake boat launch. Winter camping is available at Lakeside/Deer Lake dependent on snowfall levels. For more information visit [gocampingbc.com/park/sasquatch/](http://gocampingbc.com/park/sasquatch/)

### 33 Silver Lake



**Size:** 77 ha.

**Facilities:** 25 campsites, a boat launch and day-use area. 20 out of the 25 campsites are reservable through [bcparks.ca](http://bcparks.ca).

**Location:** 12 km southwest of Hope at the east end of the Fraser Valley.

This park is a small, largely undeveloped lakefront area. Visitors can enjoy fishing, picnicking and boating against a spectacular mountain backdrop or take pleasure in a rustic camping experience.

For more information visit [gocampingbc.com/park/silver-lake/](http://gocampingbc.com/park/silver-lake/)



Day-use areas are open to all visitors, free of charge.



### 34 Skagit Valley



**Size:** 27,948 ha.

**Facilities:** 3 campgrounds at Silvertip (43 sites), Ross Lake (88 sites) and a horse camp near Whitworth Meadows (11 sites), a group campsite, day-use areas, pit toilets and boat launch (Ross Lake).

**Location:** 37 km southeast of Hope on the Silver-Skagit Road, adjacent to the Canada/USA border.

The Skagit Valley provides excellent outdoor recreation opportunities in a natural, wilderness setting. The park offers 50 km of horse trails and is a very popular fishing area. Note: Ross Lake campground is located on a reservoir. The level of water in the reservoir fluctuates greatly. July and August are the only months when the lake is at full pool. During other months, there is no water in the lake on the Canadian side. For more information visit [gocampingbc.com/park/skagit-valley/](http://gocampingbc.com/park/skagit-valley/)

### 35 Sxótsaqel/Chilliwack Lake



**Size:** 9,258 ha.

**Facilities:** 182 Reservable campsites, a wide sandy beach exists in late summer when water levels recede, boat launch, sani-station, playground and pit toilets.

**Location:** 64 km southeast of Chilliwack, 40 km down Chilliwack Lake Road.

A popular park for hiking, fishing, small motor-boating, canoeing and kayaking. 40 km of hiking trails are great for wildlife viewing and enjoying nature. Those seeking a wilderness camping experience can access the campgrounds located at Greendrop, Lindeman, Flora, and Radium Lakes. For more information visit [gocampingbc.com/park/chilliwack-lake/](http://gocampingbc.com/park/chilliwack-lake/)

# OKANAGAN

**O**kanagan Provincial Parks are a camper's dream with endless outdoor and recreational activities mixed in one of the sunniest and warmest climates in Canada. From the US Border at Osoyoos and stretching north to Vernon, west to the borders of Manning Park and east to Boundary Country, the Okanagan offers numerous provincial parks situated on the region's most picturesque lakes and rivers. Make sure to bring all of your water toys and lots of sunscreen to discover all the Okanagan has to offer.

## BC Parks Camping Reservations:

Frontcountry and Backcountry Reservations, Permits and Canoe Circuit Reservations. Campsite reservations can be made up to 3 months in advance of arrival date at BC Parks, either online at [camping.bcparks.ca](http://camping.bcparks.ca) (available 24 hrs/day), or through the Call Centre (\$5 surcharge applies to transactions) Toll Free from Canada/USA: 1-800-689-9025, Other International: 519-858-6161. 7 days/week, 7am -7pm (PST). (Open holidays except December 25 and January 1).

Full pre-payment of all camping fees and transaction charges is required to secure a reservation. Reservations are not transferable. Please visit [bcparks.ca](http://bcparks.ca) for more information.

## NORTH OKANAGAN

The North Okanagan is fortunate to have many beautiful campgrounds located on amazing lakes. Ellison, Fintry, Kekuli Bay and Mabel Lake all offer some of the Okanagan's finest camping opportunities. Check [bcparks.ca](http://bcparks.ca) to view impressive photo galleries, park updates and in-depth descriptions of what each location has to offer.

### Parks listed in blue are operated by:

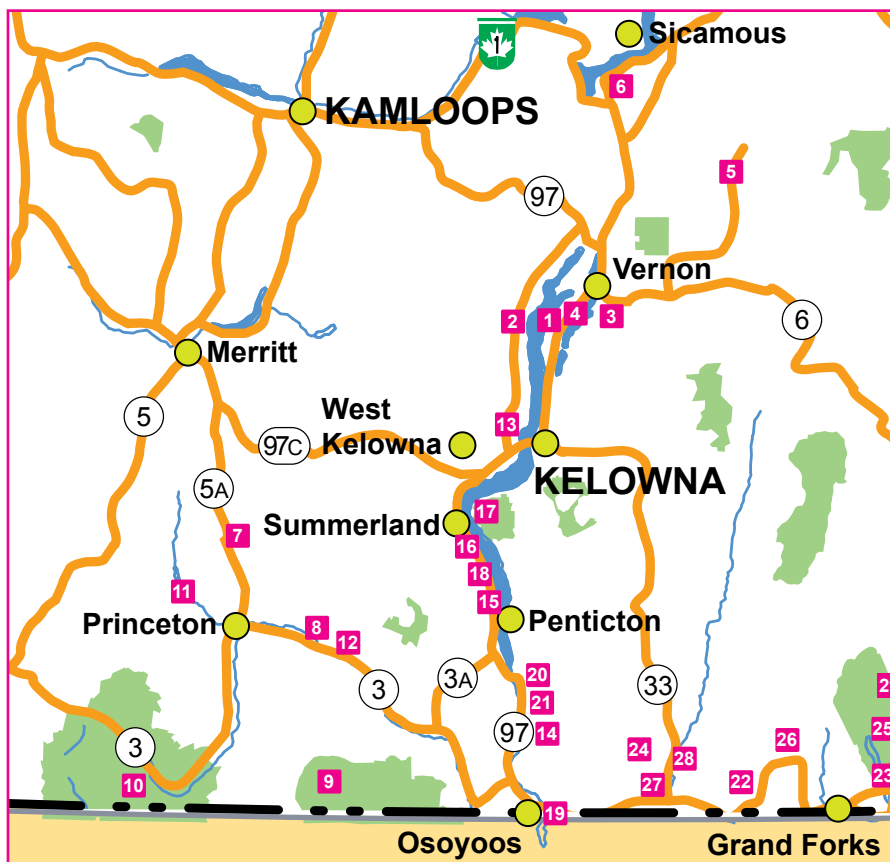
**Kaloya Contracting Ltd.**

**Phone: 236-970-7815**

**Email: [questions@campokanagan.ca](mailto:questions@campokanagan.ca)**

**Website: [campokanagan.ca](http://campokanagan.ca)**

**[bcparks.ca](http://bcparks.ca)**



### 1 Ellison



**Size:** 200 ha.

**Facilities:** 71 campsites (70% reservable), flush toilets, showers, deluxe adventure playground, picnic and day use facilities, mountain biking trail network and a scuba dive park.

**Location:** 16 km from the junction of Highway 97 and 25th Avenue in Vernon. Spacious campsites are situated in a forest setting up above some of the Okanagan's finest beaches. Ellison is perfect for fun-filled family adventures and beach activities. For your recreation pleasure, there is a scenic nature trail and mountain biking trails

that are perfect for all ages and abilities. Reservations are strongly advised during peak season. Ellison has a small concession that also sells treats, firewood and ice. Debit, Credit, Cash are accepted. Open from spring to early fall. For more information visit [gocampingbc.com/park/ellison/](http://gocampingbc.com/park/ellison/).

### 2 Fintry



**Size:** 361 ha. (Park) / 523 ha. (Protected Area)

**Facilities:** 188 campsites (reservable) which include 30 new sites offering up to 50-amp power. 3 reservable group sites, flush toilets, showers, 2 sani-stations, 1 deluxe adventure playground and the original playground, picnic and day-use facilities, boat launch, historical tours.

**Location:** 34 km north of Kelowna on Fintry Delta Road or 49 km south of Vernon on the northwest side of Okanagan Lake. 2 km of lakefront offers a variety of swimming and watersport opportunities. The campground is situated on a flat delta that is perfect for young families and seniors to enjoy walking, biking and rollerblading. A



Kayakers out on Okanagan Lake at Ellison Provincial Park © BC Parks



short hike up the stairway takes you to the spectacular Shorts Creek water falls that peak in the spring and are worth seeing. Fintry has a colourful history, which can be relived through tours of the heritage buildings. Reservations are strongly advised during peak season. Fintry has a concession in their gatehouse that sells treats, firewood and ice. Debit, Credit, Cash are accepted. Open from April 1 to October 12, 2026. For more information visit [gocampingbc.com/park/fintry/](http://gocampingbc.com/park/fintry/)

### 3 Kalamalka Lake



**Size:** 978 ha.  
**Facilities:** Day-use and picnic areas. No overnight camping at this park.  
**Location:** 8 km south of Vernon off Highway 6. Trails wind through nature's beauty and lead the adventurer to spectacular views and private beaches. Jade and Juniper Bays offer some of the best swimming and picnicking in the Okanagan. 13 km of well-marked hiking, biking and horseback riding trails. Check website for updates. For more information visit [gocampingbc.com/park/kalamalka-lake/](http://gocampingbc.com/park/kalamalka-lake/)

### 4 Kekuli Bay



**Size:** 57 ha.  
**Facilities:** 77 sites: 69 campsites, 4 walk-in tenting sites, and 4 (30 amp) electric sites. All are 100% reservable. There are showers, flush toilets, playground/day use/picnic areas and a boat launch.  
**Location:** 11 km south of Vernon off Highway 97. Situated on Kalamalka Lake, Kekuli Bay is a popular destination for boaters, RVers and tenters alike and is an excellent springboard to all the sunny Okanagan has to offer. The park is terraced and all campsites have sweeping panoramic views of the beautiful Kalamalka Lake. It also offers 4 power

hook-up RV sites and four grassy tent sites. The park has a large boat launch, a 2.6 km Nature loop for hikers, and the Okanagan Rail Trail that borders the lake and passes through the park as a welcome addition for cycling, walking, and running. Kekuli is 100% reservable. Reservations are strongly advised during peak season. Firewood and ice is available for purchase from the park operator. Debit/Credit/Cash are accepted. Open from spring to early fall. For more information visit [gocampingbc.com/park/kekuli-bay/](http://gocampingbc.com/park/kekuli-bay/)

### 5 Mabel Lake



**Size:** 187 ha.  
**Facilities:** 114 campsites, reservable group site with a picnic shelter, picnic and day-use area, one of a kind rustic playground, boat launch, sani-station, flush toilets, and sandy beaches. Mabel Lake is now 100% reservable from April 1st - October 12th, 2026.  
**Location:** 60 km northeast from Vernon. Take Highway 6 east from Vernon to Lumbly. Follow signs in Lumbly turning north onto Mabel Lake Road for 36 km and 1 km of gravel road to Mabel Lake Park. Spring and fall at Mabel Lake are a fisherman's delight. The treed campsites, sandy beaches, clear water, and large grassy areas are a great recipe for family fun in the summer. Reservations are strongly advised during peak season. Firewood is available for sale. Ice sales available at nearby store. Due to remote location, this park accepts CASH ONLY. Open from spring to early fall. For more information visit [gocampingbc.com/park/mabel-lake/](http://gocampingbc.com/park/mabel-lake/)

### 6 Mara



**Size:** 6 ha.  
**Facilities:** Day-use with paved boat launch and pit toilets.  
**Location:** On the southeast side of Mara Lake, access from Highway 97A. From Highway 1, the park is 12 km south of Sicamous. Activities include swimming, boating and fishing. For more information visit [gocampingbc.com/park/mara/](http://gocampingbc.com/park/mara/)



## MANNING / SIMILKAMEEN

The Manning/Similkameen area features large parks such as Cathedral that are guaranteed to engage the adventurous backcountry visitor but also offer small, quaint parks like Bromley Rock or Stemwinder that provide an ideal base camp to explore the area's mining heritage.

**Parks listed in blue are operated by:**  
**Kaloya Contracting Ltd.**  
**Phone:** 236-970-7815  
**Email:** [questions@campokanagan.ca](mailto:questions@campokanagan.ca)  
**Website:** [campokanagan.ca](http://campokanagan.ca)  
**bcparks.ca**

**Parks listed in orange are operated by:**  
**Sunshine Valley Recreation Inc.**  
**dba Manning Park Resort**  
**Phone:** 604-668-5953  
**Email:** [camping@manningpark.com](mailto:camping@manningpark.com)  
**Website:** [manningpark.com](http://manningpark.com)

Manning Park Visitor Centre  
 Open daily mid-June - mid-September

### 7 Allison Lake



**Size:** 23 ha.  
**Facilities:** 22 campsites and a day-use picnic area next to the lake.  
**Location:** 28 km north of Princeton along Highway 5A. This is a convenient spot located on the scenic Hwy 5A. Douglas Fir and Pine groves throughout this rustic campground give each campsite a quiet privacy to enjoy the great outdoors. Nearby Allison Lake is a hub for fishing, bird watching and wildlife viewing. Firewood is available for sale. Allison lake now offers reservations on Sites 12-22 from June 12 - September 13. This park accepts CASH ONLY. Open from spring to early fall. For more information visit [gocampingbc.com/park/allison-lake/](http://gocampingbc.com/park/allison-lake/)

### 8 Bromley Rock



**Size:** 149 ha.  
**Facilities:** 17 campsites and day-use area. (Bromley Rock is 100% reservable).  
**Location:** 21 km east of Princeton on the Similkameen River right off Highway 3. Located across from a striking rock bluff along the Similkameen River. The day-use is very popular for picnicking and swimming. This area of the Similkameen River is very popular with kayakers. Reservations are strongly advised during peak season. Firewood is available for sale. This park accepts CASH ONLY. Open from spring to early fall. For more information visit [gocampingbc.com/park/bromley-rock/](http://gocampingbc.com/park/bromley-rock/)

**9 Cathedral**



**Size:** 33,272 ha.  
**Facilities:** BC Parks intends to open Quiniscoe Lake campground for the 2026 operating season - please visit [bcparks.ca/cathedral-park/for-updates](http://bcparks.ca/cathedral-park/for-updates).

**Location:** 3 km west of Keremeos off Highway 3. Take Ashnola Road from the highway and cross a red covered bridge. 10 km later the pavement ends and the Ashnola Forest Service Road, which leads into the park, begins. This road extends 48 km upstream to the south end of the Ashnola Valley.  
*Cathedral Park is a very popular hiking area, but the season can be very short due to the high elevation and potential for snow. The season is generally mid-June to late September. No vehicles are allowed into the core area on the private access road. Cathedral Lakes Lodge provides jeep transportation service (fee for service) from the base area to the Lodge next to Quiniscoe Lake in the park's core area, 16 km away. Firewood available for sale. Due to remote location, this park accepts CASH ONLY. Backcountry permits are available at [bcparks.ca](http://bcparks.ca) and can be purchased 2 weeks prior to your arrival date. For more information visit [gocampingbc.com/park/cathedral/](http://gocampingbc.com/park/cathedral/)*

**10 E.C. Manning**



**Size:** 83,671 ha.  
**Facilities:** 450 campsites at 5 campgrounds, also Resort with cabins and lodge rooms. Lightning Lakes (143 sites), Coldspring (66), Hampton (100), and Mule Deer (49). Skyview RV Campground (92).

Skyview RV Campground - 30 summer use sites and 62 year-round.  
 All year-round sites offer full services with 50-amp power, water, and sewer. The 30 summer use sites have 30-amp power, water and sewer. A large, bright modern wash house is available year-round.

Lodge (41 guest rooms, 5 meeting rooms plus full amenities) and 37 Cabins. Resort features 8 new premium cabins, which sleep 11 people for vacation rental; 41 Lodge rooms; 37 cabins, plus a unique building for groups, called the Last Resort, which has 17 rooms and sleeps up to 50 people. The Manning Park Resort has a restaurant, store and liquor store, and a Loon Lagoon with a Pool, Hot Tub, Steam & Sauna that can be used by campers, for a fee. There are also ten wilderness backcountry camping areas (55 sites), day use areas, group sites, flush toilets, showers, sani-station.  
**Location:** The Resort and main area of the park is about 70 km from both Hope and Princeton.

Winter features: winter camping, snowshoeing, Nordic and Alpine skiing, skating and tubing. Summer features: camping, hiking, biking, stargazing, horseback riding, bird and wildlife watching, fishing, canoeing/kayaking/paddle boarding (boat rentals available) and playground. Manning Park is a popular four-season destination area in British Columbia with driving access to the Sub-Alpine Meadows in the summer. It is also the end point of the Pacific Crest Trail spanning from Mexico to BC. For more information visit [gocampingbc.com/park/manning-e-c-manning/](http://gocampingbc.com/park/manning-e-c-manning/)

**11 Otter Lake**



**Size:** 51 ha.  
**Facilities:** 45 campsites, day-use area, pit and flush toilets. (Otter Lake is 100% reservable.)  
**Location:** 33 km north of Princeton on Coalmont Road, which is a 38 km paved road. This park offers a day-use area in the village of Tulameen. Wildlife viewing includes otters, beavers, mountain goats, cougars, and grizzly bears in more remote sections. Reservations are strongly advised during peak season. Accessing the park using secondary forestry roads from B.C.'s Lower Mainland, as suggested by Google and Apple, is not recommended. These routes are unreliable. This park accepts

**62 WINTER SITES & 92 SUMMER SITES**

- 15, 30 & 50-amp Power
- Water & Sewer
- Modern Washhouse & WIFI
- EV Charging Available

**SKYVIEW CAMPGROUND**

- Access to Pristine Nordic Trails right from Skyview Campground
- A short drive up to the Alpine Area during the Winter Season
- Shuttle Bus Service with a Stop at Skyview Campground during the Winter Season, for your convenience
- A beautiful 10 minute walk to Lightning Lake
- Summer Boathouse Rentals for Kayaking & Canoeing

**BOOK UP TO 120 DAYS IN ADVANCE**

404-648-5954 | [skyview@manningpark.com](mailto:skyview@manningpark.com) | [manningpark.com](http://manningpark.com)

CASH ONLY. Firewood is available for sale. Open from spring to early fall. For more information visit [gocampingbc.com/park/otter-lake/](http://gocampingbc.com/park/otter-lake/)

### 12 Stemwinder



**Size:** 4 ha.

**Facilities:** 27 campsites, hand water pump, pit toilets. (Stemwinder is 100% reservable.)

**Location:** 35 km east of Princeton on Highway 3.

This is a small quiet camping park along the Similkameen River amongst mature Douglas Fir and Ponderosa Pine trees.

The park is located about 35 km east of Princeton on Hwy #3 near Hedley, BC.

Firewood is available for sale. Reservations are strongly advised during peak season.

This park accepts CASH only. Open from spring to early fall. For more information visit [gocampingbc.com/park/stemwinder/](http://gocampingbc.com/park/stemwinder/)

## SOUTH/CENTRAL OKANAGAN

For those looking for a place to swim, to take a boat ride or to relax for a few days, South/ Central Okanagan has everything you need. With several parks situated right at the edge of Okanagan Lake, you are sure to find an ideal spot to fall in love with. There are numerous activities for the entire family including horseback riding, cycling, touring on land and water, rock climbing, wildlife and bird watching, and so much more.

**Parks listed in blue are operated by:**

**Kaloya Contracting Ltd.**

**Phone:** 236-970-7815

**Email:** [questions@campokanagan.ca](mailto:questions@campokanagan.ca)

**Website:** [campokanagan.ca](http://campokanagan.ca)

[bcparks.ca](http://bcparks.ca)

Please contact Kaloya Contracting Ltd. for general info. Opening and closing dates are subject to change. Please check website for updates and important notices.

**For information on parks listed in black visit [bcparks.ca](http://bcparks.ca)**

### 13 Bear Creek



**Size:** 178 ha.

**Facilities:** 143 campsites with upgraded flush toilets, showers, sani-station, concession, playground, and picnic area. Newly developed sites 123 - 143 are powered sites. 14 of these sites offer 30 amp power and 7 of these sites are pull-thru's and offer 50 amp power, water and sewer. Private company offering people non-powered water toy rentals Wednesday through Sunday starting mid-June.

**Location:** Turn north on Westside Road off Highway 97, 9 km west of Kelowna.

The park offers lakeside camping, over 400 metres of sandy beach.

The 5 km of hiking trails in the canyon is restricted due to 2023 Wildfire.

Reservations are strongly advised during peak season as the park will now be 100% reservable from March 27 - October 11.

Park is **first come, first serve** from March 20 to March 26. Bear Creek has a concession in their gatehouse that sells treats, firewood and ice. Debit, Credit, Cash are accepted. Open from spring to early fall. For more information visit [gocampingbc.com/park/bear-creek/](http://gocampingbc.com/park/bear-creek/)

### 14 Inkaneep



**Size:** 21 ha.

**Facilities:** 7 small rustic campsites, hand water pump, pit toilets.

**Location:** 6 km north of Oliver on Highway 97. Inkaneep Provincial Park is nestled in tall riverside cottonwoods in a residential area.

This park offers wonderful bird watching opportunities. Park users should use caution when hiking around this park; poison ivy is abundant in this area. The park is conveniently located just outside of the town of Oliver. Open mid-May through mid-September. For more information visit [gocampingbc.com/park/inkaneep/](http://gocampingbc.com/park/inkaneep/)

### 15 Kickinnee



**Size:** 49 ha.

**Facilities:** 3 Day-use picnic areas (Soorimpt/Pyramid/Kickinnees), pit/flush toilets, boat launch at Soorimpt.

**Location:** Located 8 to 10 km north of Penticton off Hwy 97.

With convenient access off Hwy 97, the three tiny picnic areas provide relaxation as well as boating and fishing opportunities on Okanagan Lake. Check website for updates. For more information visit [gocampingbc.com/park/kickinnee/](http://gocampingbc.com/park/kickinnee/)

### 16 Okanagan Lake



**Size:** 98 ha.

**Facilities:** 2 campgrounds: North (80 sites) and South (86 sites plus 8 walk-in tenting sites), South campground has showers, flush toilets, playground and a boat launch.

**Location:** 11 km north of Summerland on Highway 97. North campground has showers and flush toilets.

Located on Okanagan Lake, these parks are a perfect spot for swimming and water activities. North Park is open from May 13 - Sept 20. South Park is 100% reservable and is open from March 20 - October 12.

From March 20 - March 26 South Park has **first come, first serve** sites. Winter rates apply from October 13 to early November. Reservations are strongly advised during peak season. Firewood is available for sale at both parks. South Park has a concession in their gatehouse that sells treats, firewood and ice. Both parks accept Debit/Credit/Cash For more information visit [gocampingbc.com/park/okanagan-lake/](http://gocampingbc.com/park/okanagan-lake/)

### 17 Okanagan Mountain



**Size:** 11,038 ha.

**Facilities:** 23 kms of rugged hiking trails. Backcountry/walk-in camping. 7 marine sites accessible by boat only.

**Location:** East side of Okanagan Lake south of Kelowna and north of Naramata.

Beautiful rugged beaches and secluded bays are tucked along 33 km of unspoiled shoreline, with rustic campsites at various points. Vehicle parking available at north & south boundaries of park. Camping fees apply at marine sites and can be paid by e-transfer to [etransfers@campokanagan.ca](http://etransfers@campokanagan.ca).

All camping is user maintained. Check website for updates. For more information visit [gocampingbc.com/park/okanagan-mountain/](http://gocampingbc.com/park/okanagan-mountain/)

### 18 Sun-Oka Beach



**Size:** 30 ha.

**Facilities:** Day-use picnic area, playground, concession, flush toilets. Private company offering people non-powered water toy rentals.

**Location:** 3 km south of Summerland off the main highway.

The large sandy beach and south facing bay are perfect for swimming and family outings, with large green grassy areas. Check website for updates. For more information visit [gocampingbc.com/park/sun-oka/](http://gocampingbc.com/park/sun-oka/)

### 19 swiws (Haynes Point)



**Size:** 38 ha.

**Facilities:** 41 campsites, day-use area, boat launch, flush toilets.

**Location:** 2 km south of Osoyoos off Highway 97.

Surrounded by warm water and sandy beaches, Haynes Point is a popular destination area in the Okanagan Valley. The park has 80 metres of boardwalk and a viewing platform overlooking a natural marsh. There is a 7 day maximum stay, and reservations are highly recommended from June - September. Firewood is available for sale. Open from early spring to early fall. For more information visit [gocampingbc.com/park/haynes-point-swiws/](http://gocampingbc.com/park/haynes-point-swiws/)

## 20 **sxwaxnitk** (Okanagan Falls)



**Size:** 2 ha.

**Facilities:** 25 campsites, pit toilets.

**Location:** 500 metres from the junction of Green Lake Road and Highway 97. Bird watching & nature viewing are popular as well as bat viewing at twilight. The campground is nestled between the foothills of Mt. McLielan and the Okanagan River. Firewood is available for sale. Open from early spring to early fall. For more information visit [gocampingbc.com/park/okanagan-falls](http://gocampingbc.com/park/okanagan-falls)

## 21 **Vaseux Lake**



**Size:** 12 ha.

**Facilities:** 12 campsites, pit toilets, water hand pump, nature boardwalk.

**Location:** 25 km south of Penticton on Highway 97. Vaseux Lake Provincial Park is a popular roadside campground that provides excellent fishing opportunities for bass, trout and carp. This park boasts beautiful lakeside sites. It is conveniently located on Highway 97 between OK Falls and Oliver. It is minutes away from amenities and popular tourist spots. Viewing platforms at Vaseux Wildlife Centre offer excellent nature sighting opportunities for birds, aquatic life, mountain goats and big horn sheep. Park

users at Vaseux Wildlife Centre should use caution as poison ivy is common in the area. Open from April 1st to October 25th, 2026. For more information visit [gocampingbc.com/park/vaseux-lake/](http://gocampingbc.com/park/vaseux-lake/)

## BOUNDARY REGION

The abundance of camping, outdoor recreation, and wilderness opportunities in the Okanagan/ Boundary Region is limitless. Whether you are looking for biking, hiking, swimming, fishing, river floating, kayaking or just some rest and relaxation, you've come to the right spot! This region offers incredibly diverse camping opportunities and boasts incredible parks for you to enjoy. The Boundary Region is one of BC's premier locations that offers popular family campgrounds such as Kettle River and Texas Creek. Be sure to stop in at some of the hidden gems in this neck of the woods; tranquil destinations such as Conkle Lake, Jewel Lake, and Johnstone Creek are waiting to be discovered! Explore BC Parks in the Boundary Region, you're sure to find a spot that you'll fall in love with.

**For information on parks listed in black visit [bcparks.ca](http://bcparks.ca)**

## 22 **Boundary Creek**



**Size:** 2 ha.

**Facilities:** 17 campsites, flush toilets, water posts.

**Location:** 4 km west of Greenwood on Highway 3. Conveniently located along Highway 3, Boundary Creek campground is a well situated overnight stop and popular for those passing through the Boundary Region. Boundary Creek is a **first come, first serve** park and often has spots available, even during peaks periods. A slagheap and crumbling stack near the park mark the site of the historic BC Copper Co. smelter, which employed 400 people between 1901 and 1918. The quaint town of Greenwood is minutes away and offers many amenities, including restaurants, cafes and a pub. Open May 7th to September 21st. For more information visit [gocampingbc.com/park/boundary-creek/](http://gocampingbc.com/park/boundary-creek/)

## 23 **Christina Lake**



**Size:** 6 ha.

**Facilities:** Public beach, day-use picnic area, flush toilets, change house.

**Location:** Off Hwy 3, in the town of Christina Lake. Christina Lake has a reputation of being one of the warmest lakes in all of Canada

## EVERY PINT TELLS A STORY

SUPPORTING LOCAL.  
CELEBRATING COMMUNITY.



## Plan Campsites, Pit Stops, and Pints with the **BC Ale Trail**

Plan your next camping adventure with the **BC Ale Trail**:

- Regional itineraries across BC
- Craft breweries, food stops, and local experiences
- Rewards you can redeem along the way

Stop in for a flight, then grab cans or a growler for the campfire.

Download the free **BC Ale Trail** app

Perfect for road trips—plan routes, collect points, and redeem rewards.



**BCAleTrail.ca** #ExploreBC  
#BCAleTrail  
@BCAleTrail #BCCraftBeer

and is very popular with families. With its 300m of fine sandy beach, people flock to this swimming destination in the summer months. There is no overnight camping at this location. The closest provincial park campground with overnight accommodation is Gladstone (Texas Creek campground), 10 km east of Christina Lake. Nearby provincial campgrounds that should be able to accommodate last-minute campers in July and August include Boundary Creek, Jewel Lake, and Nancy Greene. For more information visit [gocampingbc.com/park/christina-lake/](http://gocampingbc.com/park/christina-lake/)

**24 Conkle Lake**



**Size:** 587 ha.

**Facilities:** 34 campsites, 2 group sites, public beach, picnic area, boat launch, fishing dock, hiking trails, pit toilets, hand water pump. There is a 10hp boating restriction on the lake.

**Location:** The best access road is off Highway 3 about 6 km east of Bridesville. Follow Johnstone Creek Road for 25 km to the park. It is a maintained gravel road and takes approximately 40 minutes from the highway

turnoff. Other access points off Highway 33 and from OK Falls are not well marked and are unmaintained forestry roads that are not suitable for vehicle traffic. The campground is located near Rock Creek, BC and offers a rustic family camping experience. Vehicle access is off Hwy 3; follow the logging road 40 minutes from the highway. With 34 private campsites and 2 stunning group sites, Conkle Lake is situated on a secluded lake in the sub-alpine Kettle Valley area. The lake offers rainbow trout fishing, canoeing, swimming and hiking opportunities. There is a small boat launch and fishing wharf. Come enjoy the sunshine, sandy beach and pristine views at this out-of-the-way gem! Sites are often available mid-week, even in the peak season. All sites **first come, first serve**, with the exception of the 2 group sites, which are reservable through BC Parks. Open Wednesday before May Long to Labour Day. For more information visit [gocampingbc.com/park/conkle-lake/](http://gocampingbc.com/park/conkle-lake/)

**25 Gladstone/Texas Creek**



**Size:** 39,387 ha.

**Facilities:** Texas Creek Campground - 63 campsites, showers, flush toilets, boat launch. Marine sites - rustic sites around Christina Lake accessible by boat only. **Location:** 20 km northeast of Grand Forks on Highway 3 at the north end of Christina Lake. Located on popular Christina Lake in the Monashee Mountains, Gladstone Provincial Park offers fantastic camping and boating opportunities. Texas Creek campground is a destination park for families with 63 beautiful campsites and a newly built adventure playground. This campground has flush toilets and a shower house. Firewood and ice are available for sale. Day use and picnicking can be found at nearby Christina Lake Provincial Park. Gladstone boasts 48 km of hiking / biking trails as well as backcountry horseback trails. Gladstone also has 7 boat-access marine campsites located around Christina Lake that can be accessed via the boat launch near Texas Creek campground. Marine Sites are user maintained. Texas Creek Campground is 100% reservable and reservations are strongly recommended. Texas Creek Campground is open April 30th



to September 27th, 2026. The marine sites are open year-round and is **first come, first serve**, cash only. For more information visit [gocampingbc.com/park/gladstonetexas-creek/](http://gocampingbc.com/park/gladstonetexas-creek/)

## 26 Jewel Lake



**Size:** 49 ha.

**Facilities:** 26 campsites, public beach and day-use area, pit toilets, water hand pump. There is a 10hp boating restriction on the lake.

**Location:** 12 km from Highway 3 east of Greenwood.

Jewel Lake is a popular rustic campground that attracts fishermen, campers, and people looking to explore the great outdoors in Boundary Country. This park is accessed via a paved road and is only 20 minutes from Greenwood, BC. It is common to spot anglers fly-fishing for rainbow trout on this scenic 3 km long lake. This truly unique provincial park offers stunning views in a wilderness setting. Campsites are often available for last-minute campers in peak months. This campground is **first come, first serve**. It is open from May 14th to September 21st, 2026. For more information visit [gocampingbc.com/park/jewel-lake/](http://gocampingbc.com/park/jewel-lake/)

## 27 Johnstone Creek



**Size:** 38 ha.

**Facilities:** 16 campsites, pit toilets, water hand pump.

**Location:** 5 km west of Rock Creek on Highway 3.

Johnstone Creek is a quiet, forested campground just off Highway 3. This park offers relaxation in a beautiful nature setting and is a well-situated roadside stop 35 minutes west of Osoyoos. This campground is 5 minutes from Rock Creek and 10 minutes from Kettle River Recreation Area. Campsites are often available for last-minute campers in peak season. This park is **first come, first serve** and fees are cash only, self-registration. The park has 38 hectares of mature Douglas fir, larch and spruce trees that provide habitat for woodpeckers. Wildlife viewing opportunities can be observed from the short nature loop hike and lookout trail. The park is open from May 14th to September 20th, 2026. For more information visit [gocampingbc.com/park/johnstone-creek/](http://gocampingbc.com/park/johnstone-creek/)



Johnstone Creek Provincial Park © BC Parks

## 28 Kettle River



**Size:** 179 ha.

**Facilities:** 113 campsites, 2 large group sites, public beach and day-use area, playground, bike park, shower, flush toilets, sani-station.

**Location:** 5 km north of Rock Creek on Hwy 33. Kettle River Recreation Area is one of the largest and most popular destination family campgrounds in the Okanagan - Boundary Region. Located minutes from amenities in Rock Creek, it is only 45 minutes from Osoyoos and 90 minutes from Kelowna. Campers will want to bring their bikes and floaties! This park offers fantastic biking/hiking opportunities and access to the historic Trans Canada Trail network. In the summer months, campers walk their tubes and floaties to the Kettle River that flows alongside the campground, while others enjoy basking on the sandy beaches and swimming in the river. The iconic Kettle River Trestle at the day-use serves as a beautiful backdrop for park users and is a great photo opportunity! Reservations are strongly recommended during peak season; however last-minute campers may be able to find a spot. Spring and fall campers enjoy large, sun-filled sites in a peaceful, pristine setting. Firewood and ice are available for sale at the host site. The park is open from April 23rd to September 27th, 2026. For more information visit [gocampingbc.com/park/kettle-river/](http://gocampingbc.com/park/kettle-river/)

## 29 Nancy Greene



**Size:** 203 ha.

**Facilities:** 14 campsites, day-use area, picnic shelter, swimming beach.

**Location:** 26 km west of Castlegar on Highway 3

A roadside park with a sub-alpine lake, Nancy Greene Provincial Park is a welcome site for travellers. Only 25 minutes from Castlegar or Trail, this park is a popular overnight stop for tourists and provides day use for visitors wishing to escape the summer heat of the valley. With a large beach area and a picturesque lake, it is the perfect place to enjoy fishing, picnicking, walking, swimming, boating, and Nordic skiing in winter. There is a 3.8km hiking / walking trail that circles the lake. You'll find beautiful views of the Rossland Range with Old Glory Mountain prominent in the distance. The park is open from May 15th to September 30th, 2026. For more information visit [gocampingbc.com/park/nancy-green/](http://gocampingbc.com/park/nancy-green/)



# KOOTENAY

**Kootenay Provincial Parks** are a combination of spectacular mountains, amazing vistas and impressive rivers and lakes. Four of B.C.'s mountain ranges pass through the region; the Monashees, the Selkirks, the Purcells and the Rockies. In addition, the Kootenay region is home to the majestic Columbia River and the extensive waterways of the Kootenay, Slocan and Arrow Lakes.

The region has incredible opportunities for outdoor recreation activities including hiking, wildlife viewing, boating, swimming, and mountain biking. Explore the region's mining and forest history. Whatever your pace, the provincial parks in the Kootenay region have all the essentials to create an amazing and memorable outdoor vacation.

**BC Parks Camping Reservations:**

Frontcountry and Backcountry Reservations, Permits and Canoe Circuit Reservations. Campsite reservations can be made up to 3 months in advance of arrival date at BC Parks, either online at [camping.bcparks.ca](http://camping.bcparks.ca) (available 24 hrs/day), or through the Call Centre (\$5 surcharge applies to transactions) Toll Free from Canada/USA: 1-800-689-9025, Other International: 519-858-6161. 7 days/week, 7am -7pm (PST). (Open holidays except December 25 and January 1).

Full pre-payment of all camping fees and transaction charges is required to secure a reservation. Reservations are not transferable. Please visit [bcparks.ca](http://bcparks.ca) for more information.

## WEST KOOTENAY

West Kootenay South region parks offer a myriad of amenities and activities to suit any vacationer. Whatever your pleasure and desired level of outdoor adventure during the day, the variety of private campsites will have you looking forward to kicking back around the campfire with family and friends. Syringa, Kootenay Lake and Champion Lakes parks offer a holiday destination for relaxed family fun. Syringa situated on the lower Arrow Lake is a local favorite. Kootenay Lake provides access to the world class hiking trails, Jumbo Glacier and Monica Meadows. Champion Lakes is ideal for getting off the grid and back to nature.

Check in to Kokanee Creek, an ideal base camp for those wishing to explore the area's long mining history or pay a visit to the most family friendly backcountry park, Kokanee Glacier. For the climbing and mountaineering enthusiast, the area is bursting with



opportunities such as the awe-striking Valhalla Provincial Park.

**Parks listed in purple are operated by:**  
**RAP Park Contracting Ltd.**  
**Phone: 250-825-4212**  
**Email: [arpigeon@telus.net](mailto:arpigeon@telus.net)**  
**Website: [kootenayswparks.com](http://kootenayswparks.com)**  
**[bcparks.ca](http://bcparks.ca)**

**For information on parks listed in black visit [bcparks.ca](http://bcparks.ca)**



### 1 Beaver Creek



**Size:** 81 ha.  
**Facilities:** 19 quiet campsites, of which 10 are reservable, 8 rv-accessible sites, water, large day use grassed area, paved boat launch to Columbia River, covered eating area, showers, pit toilets, open arbor.  
**Location:** 7 km southeast of Trail, 8801 Highway 22A.

*This park includes 19 quiet campsites in treed area, some sites with panoramic views of the Columbia River, great shore & boat fishing for Rainbow & Walleye, swimming in boat launch area, hiking along Columbia River, pet friendly (on leash-very sensitive species at risk in this park), fire pits with wood available, on-site security. For more information visit [gocampingbc.com/park/beaver-creek/](http://gocampingbc.com/park/beaver-creek/)*

## 2 Champion Lakes



**Size:** 1,426 ha.

**Facilities:** 95 campsites in between the 3<sup>rd</sup> and 2<sup>nd</sup> lake. 2 day-use picnic areas, boat launch, sani-station and flush toilet facilities.

**Location:** 6 km northeast of Fruitvale off Highway 3B, or 8 km west of Highways 3 and 3B junction.

This park includes a chain of picturesque small lakes, offers 6.5 km of hiking trails, excellent fishing (non-motorized boats only), canoeing, mountain biking and swimming. **First come, first serve** sites are also available. Family Fishing Weekend on Father's Day annually. For more information visit [gocampingbc.com/park/champion-lakes/](http://gocampingbc.com/park/champion-lakes/)

## 3 Cody Caves



**Size:** 63 ha.

**Facilities:** Underground caves, pit toilets, parking lot.

**Location:** 3 km north of Ainsworth on Hwy 31, off highway on 10 km gravel road which can be challenging to navigate.

Cody Caves offers spelunkers the opportunity to go underground and view a spectacular range of rock formations and ancient limestone. Access to the caves is by guided tour only, a fee is charged and reservations are required. For more information visit [gocampingbc.com/park/cody-caves/](http://gocampingbc.com/park/cody-caves/)

## 4 Grohman Narrows



**Size:** 10 ha.

**Facilities:** Day-use area, picnic tables.

**Location:** About 4 km west of Nelson on Highway 3A along the Kootenay River. Day-use park that protects the sensitive habitat of several plants and animals while providing visitors with some views of Kootenay River, Narrows Island and Grohman Narrows. The area provides for nature appreciation with low impact walking trails that meander along the meadow and marshland area then continue to wind through the forest. The area is very active with school groups in the spring and dog walkers year-round. There is an abundance of Saskatoon berries in mid to end of July all through the trail system. For more information visit [gocampingbc.com/park/grohman-narrows/](http://gocampingbc.com/park/grohman-narrows/)

## 5 Kokanee Creek



**Size:** 260 ha.

**Facilities:** 4 campgrounds; Sandspit (113 sites) Redfish (19 sites), Osprey Point (18 sites), and Friends Campground (39 sites including 13 with electrical hook ups), boat launch, 1 group camping site, flush toilets, shower buildings and sani-station. **First come, first serve** sites are also available. **Location:** 19 km east of Nelson on Highway 3A. Offering over 1 km of sandy beaches, paddleboard, canoe and kayak rentals, hikes with a park naturalist, Kokanee Salmon spawning channel with viewing platforms and a nature center running Jerry's Rangers through July & August and Nelson nearby. Epic mountain biking, Kokanee Marina, Kokanee Mountain Zipline, Balfour Golf Course and Ainsworth Hot Springs all within 30 minutes of the park. Please keep your dog on a leash and watch for closures to protect migratory bird habitat. For more information visit [gocampingbc.com/park/kokanee-creek/](http://gocampingbc.com/park/kokanee-creek/)

Unspoiled. Uncrowded.

PHOTO: ASHLEY VOYKIN



SCAN ME

TOURISM  
**ROSSLAND**  
tourismrossland.com

### 8 Kootenay Lake (Davis Creek and Lost Ledge)



(Davis Creek only)

**Size:** 343 ha.

**Facilities:** 2 campgrounds at Lost Ledge (14 sites) and Davis Creek (32 sites). Boat launch at Lost Ledge. Campsite reservations are accepted at Davis Creek campgrounds only and **first come, first serve** sites are also available.

**Location:** North of Kaslo on Highway 31, situated on the northwestern shore of Kootenay Lake.

Known for outstanding views & lakeside campsites, both campgrounds offer a true opportunity to get away and relax in a beautiful setting. Popular with anglers & paddlers alike. Paddleboard rentals available. For more information visit [gocampingbc.com/park/kootenay-lake-davis-creek-and-lost-ledge/](http://gocampingbc.com/park/kootenay-lake-davis-creek-and-lost-ledge/)

### 7 Syringa



**Size:** 417 ha.

**Facilities:** 2 Campgrounds; Main (61 sites) Big Horn (25 sites), boat launches, large day-use area with a sandy beach, shower building, playground and sani-station. Big Horn RV sites offer 9 electrical sites (50-amp

service). **First come, first serve** sites are also available.

**Location:** 19 km northwest of Castlegar on Broadwater Road.

A popular base camp for families, Syringa offers hiking trails, beach walking, water sports of all kinds & biking. This park has one of the few remaining grassland ecosystems in the Kootenay region making it a hub for wildlife and rare plant/tree species. For more information visit [gocampingbc.com/park/syringa/](http://gocampingbc.com/park/syringa/)

## WEST KOOTENAY NORTH

In the West Kootenay North region McDonald Creek and Summit Lake are popular for paddle boarding, boating and fishing. Rosebery Park is in the heart of the Kootenay's "Silvery Slocan" and historic community of New Denver. The area is rich in mining history, ghost towns, museums, hiking and mountain biking trails.

**Parks listed in orange are operated by:**

**West Kootenay Park Management Inc.**  
**Email:** [info@westkootenayparks.com](mailto:info@westkootenayparks.com)  
**Website:** [westkootenayparks.com](http://westkootenayparks.com)  
**bcparks.ca**

### 8 Arrow Lakes (Shelter Bay)



**Size:** 93 ha.

**Facilities:** 17 lakeside campsites, boat launch and swimming beach.

**Location:** 50 km south of Revelstoke on Highway 23 South, along the shores of Upper Arrow Lake Reservoir, close to the Shelter Bay/Galena Bay Ferry.

A popular destination for fishing and boating. Lakeside campsites offer views of the surrounding towering mountains. No running water available for the foreseeable future. For more information visit [gocampingbc.com/park/arrow-lakes-shelter-bay-2/](http://gocampingbc.com/park/arrow-lakes-shelter-bay-2/)

### 9 Blanket Creek



**Size:** 318 ha.

**Facilities:** 105 campsites, 2 group sites, sani-station, day-use area, showers, flush toilets, playground, coin operated full service sani-station with a potable RV fill. Reservations and **first come, first serve** available all season.

**Location:** 24 km south of Revelstoke on Hwy 23 South.

With 105 campsites and two group camping areas, access to this campground has never been better. With a safe and family friendly swimming lagoon, adventure playground, historic homestead site and easy access to scenic Sutherland Falls, this park offers enjoyment for the entire family.

A great staging area for other recreational opportunities for all ages that include nearby national parks, forest recreation trails for hiking and biking close by. Enjoy local hot springs. For more information visit [gocampingbc.com/park/blanket-creek/](http://gocampingbc.com/park/blanket-creek/)

### 10 Martha Creek



**Size:** 71 ha.

**Facilities:** Recently expanded to 109 campsites. A new loop with 33 large, private forested and lakeview sites were opened in May 2024. Amenities include a flush washroom & shower facility, wharf, boat launch, adventure playground, reservable indoor cook picnic shelter, large day-use field complete with volleyball net, overflow boat trailer parking, and a coin operated full service sani-station with potable water RV fill. A 2-km multi-use trail was opened in July 2024, offering biking and hiking opportunities for all levels. Reservations and **first come, first serve** available all season. Enjoy camping on the shoreline of Lake Revelstoke or nestle in the forest with wonderful lake and mountain views.

**Location:** 17 km north of Revelstoke on Hwy 23. Great fishing, a wharf, paved boat launch, and waterfront campsites on Lake Revelstoke make this park popular with local anglers, boaters and families. The park has one of the few sandy beaches on Lake Revelstoke. With its close proximity to Revelstoke, the park offers access to a wide range of activities and attractions. For more information visit [gocampingbc.com/park/martha-creek/](http://gocampingbc.com/park/martha-creek/)

### 11 McDonald Creek



**Size:** 468 ha.

**Facilities:** Recently expanded to 111 campsites. Beautiful new loop with 39 additional sites. The park offers 18 electrified campsites, and has 32 campsites with direct beach access. All new accessible pit toilets, replaced in 2023, ashower building with flush toilets, and a coin operated full service sani-station with potable water RV fill. Beautiful sandy beach, boat launch, playground, day-use area with picnic tables. Reservations and **first come, first serve** available all season.

**Location:** On the shores of Upper Arrow Lake, 16 km south of Nakusp on Highway 6. McDonald Creek is the ideal place to spend several days enjoying kms of beautiful fine sandy beaches, swimming, and relaxing in the nearby commercial Nakusp or Halycon Hot Springs. 32 campsites have direct beach access. The park has 18 electrified campsites, a shower building with flush toilets, and a coin operated full service sani-station with potable water RV fill. For more information visit [gocampingbc.com/park/mcdonald-creek/](http://gocampingbc.com/park/mcdonald-creek/)

**KOKANEE CREEK**

**PADDLE SPORTS**

OPERATING OFF THE BEACH IN THE FRIENDS CAMPGROUND AT KOKANEE CREEK

KAYAKS  
PADDLE BOARDS

**GREAT RATES**  
**INFO: 250-825-4212**

OPERATED BY  
**Kootenay SW Parks.com**

# FIND MORE IN THE COLUMBIA VALLEY

Find everything from warm water lakes, endless trails, guided adventures, local farmers markets, tasty restaurants, pristine golf courses, and so much more within the welcoming communities.

Chat with a local expert!

## RADIUM VISITOR INFORMATION CENTRE

7556 Main St E, Radium Hot Springs, BC • (250) 347-9331

## INVERMERE VISITOR CENTRE

651 BC-93 #95, Invermere, BC • (250) 342-2844



TRAVEL  
COLUMBIA  
VALLEY

TravelColumbiaValley.com

RADIUM HOT SPRINGS • INVERMERE • PANORAMA • FAIRMONT HOT SPRINGS



### 12 Rosebery



**Size:** 32 ha.

**Facilities:** 35 newly refreshed and enlarged campsites, hand pump water supply under permanent Boil Water Advisory, all new accessible pit toilets and a fantastic new playground. Reservations and **first come, first serve** available all season.

**Location:** 30 km southeast of Nakusp, and 3 km north of New Denver on Highway 6. The park is located on the bank of Wilson Creek, a short walk to the shores of spectacular Slocan Lake.

Rosebery Park is in the heart of the Kootenay's "Silvery Slocan" and historic community of New Denver. The area is rich in mining history, ghost towns, museums, hiking and mountain biking trails which keep visitors busy for days. For more information visit [gocampingbc.com/park/rosebery/](http://gocampingbc.com/park/rosebery/)

### 13 Summit Lake



**Size:** 6 ha.

**Facilities:** 35 campsites, reservable picnic shelter, day-use area, boat launch.

Reservations and **first come, first serve** available all season.

**Location:** On Hwy 6, located 18 km SE of Nakusp.

Easily accessible park offering fishing, canoeing and swimming in the lake's clear refreshing mountain water. Planning a group event at the park? Why not reserve our picnic shelter for your exclusive use. Follow our website for updates on Toad Fest held between early and mid August annually. For more information visit [gocampingbc.com/park/summit-lake/](http://gocampingbc.com/park/summit-lake/)

## EAST KOOTENAY

East Kootenay region offers a treat for the nature lover. Parks such as Premier Lake and Mount Assiniboine, with the abundance of wildlife viewing opportunities, never fail to captivate visitors' imaginations. Perhaps, stop over at sunny, family-friendly Kikomun Creek Provincial Park, the vacation haven of Moyie Lake or one of several smaller, easily accessible parks. Or, for the history buffs, the area also offers a step back into the 1890's to the pioneer boomtown of Fort Steele Heritage Town.

## EAST KOOTENAY NORTH

**Parks listed in red are operated by: EK Parks Ltd.**

**Phone:** 250-422-3003

**Email:** [info@ekparks.ca](mailto:info@ekparks.ca)

**Website:** [ekparks.ca](http://ekparks.ca)

**For information on parks listed in black visit [bcparks.ca](http://bcparks.ca)**

### 14 Dry Gulch



**Size:** 29 ha.

**Facilities:** 27 campsites, toilets.

**Location:** 4.5 km south of Radium Hot Springs off Highway 93/95.

This cozy campground offers a quiet and shady retreat under the peaks of the Stanford Range amid the Rocky Mountains. Dry Gulch Park is a great base camp for golfing, swimming, windsurfing, boating, hiking, bird watching, visiting hot springs and shopping in the towns of Invermere and Radium Hot Springs. For more information visit [gocampingbc.com/park/dry-gulch/](http://gocampingbc.com/park/dry-gulch/)

# SMALL FRY Love Fishing



**It's fishing season.** Find out where to go, which lakes are stocked and other expert tips at [gofishbc.com](http://gofishbc.com).



Freshwater Fisheries Society of BC

## 15 James Chabot



**Size:** 14 ha.

**Facilities:** Day-use area, sandy beach, grassy play area, toilets, playground.

**Location:** At the north end of Windermere Lake, 3 km off Highway 93/95 at the Invermere access road, 2 km from Invermere town center.

A broad, sandy beach backed with open, grassy play areas offers pleasant surroundings for families who enjoy lakeshore recreation. Windsurfing, canoeing, kayaking, swimming are popular activities. There is an adventure playground and a volleyball court. For more information visit [gocampingbc.com/park/james-chabot/](http://gocampingbc.com/park/james-chabot/)

## 16 Mount Assiniboine



**Size:** 39,050 ha.

**Facilities:** Wilderness, backcountry and walk-in camping.

**Location:** West of the BC-Alberta border 48 km southwest of Banff. Park access is by trail or helicopter only.

The most popular hiking trails start from Kootenay National Park to the west and from Spray Lakes, south of Canmore, Alberta.

Popular activities include camping, hiking, mountain climbing, as well as fishing and ski touring in the winter. BC parks requires reservations for backcountry camping at Magog Lake, Og Lake and Porcupine Campgrounds. During summer and winter, reservations can be made for the Hind Hut and Naiset Huts by contacting Mount Assiniboine Lodge, phone 403-678-2883 or [info@assiniboinelodge.com](mailto:info@assiniboinelodge.com). For more information visit [gocampingbc.com/park/mount-assiniboine/](http://gocampingbc.com/park/mount-assiniboine/)

## 17 Mount Fernie



**Size:** 259 ha.

**Facilities:** 68 campsites, day-use area, showers and flush toilets.

**Location:** 3 km south of Fernie on Highway 3. Visitors can enjoy hiking trails and the view of the waterfall which flows from Lizzard Creek. Proximity to City of Fernie offers such amenities as golfing, restaurants and art galleries. This area is also popular for mountain biking and the opportunity for fishing in the nearby Elk River. For more information visit [gocampingbc.com/park/mount-fernie/](http://gocampingbc.com/park/mount-fernie/)

## 18 Premier Lake



**Size:** 662 ha.

**Facilities:** 61 campsites, large lakeside day-use area, boat launch.

**Location:** Access is from Highway 93/95, 72 km north of Cranbrook; the well-marked turnoff leads east to a 15 km paved and gravel road to the park.

Premier Lake is one of the key recreational fishing lakes in the East Kootenay. The emerald green lakes of Premier and four smaller lakes, Canuck, Yankee, Cats Eye and Quartz offer a unique and varied fishing experience in a secluded and pleasant park atmosphere. For more information visit [gocampingbc.com/park/premier-lake/](http://gocampingbc.com/park/premier-lake/)



Go Camping BC

**19 Wasa Lake**



**Size:** 144 ha.  
**Facilities:** 104 campsites, 4 large lakeside day-use areas with flush toilets, showers and boat launch.  
**Location:** 40 km north of Cranbrook or 102 km south of Radium Hot Springs and 1 km east of Highway 93/95.  
 This park protects a grassland ecosystem, which includes a portion of North America's most northern Ponderosa Pine forest. The park offers swimming, hiking, cycling, boating and nature viewing opportunities. For more information visit [gocampingbc.com/park/wasa-lake/](http://gocampingbc.com/park/wasa-lake/)

**20 Whiteswan Lake**



**Size:** 1,994 ha.  
**Facilities:** 115 campsites in 5 campgrounds: Alces Lake with a sani-station; Packrat Point with a boat launch; Inlet Creek; and Home Basin with a boat launch.  
**Location:** Access is from Highway 93/95. Turn east 4.5 km south of Canal Flats onto the gravel Whiteswan Forestry Road for 25 km. The Lussier Hot Springs are located near the west boundary of the park at kilometre 17.5. Wilderness, backcountry or walk-in camping is allowed at Cave Creek on the north shore of Whiteswan Lake. Visitors must practice "Leave No Trace" camping ethics - pack out what you pack in. For more information visit [gocampingbc.com/park/whiteswan-lake/](http://gocampingbc.com/park/whiteswan-lake/)

**EAST KOOTENAY SOUTH**

**Parks listed in red are operated by: EK Parks Ltd.**  
**Phone:** 250-422-3003  
**Email:** [info@ekparks.ca](mailto:info@ekparks.ca)  
**Website:** [ekparks.ca](http://ekparks.ca)

**21 Jimsmith Lake**



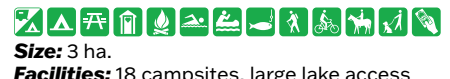
**Size:** 13 ha.  
**Facilities:** 35 campsites, large waterfront day-use area.  
**Location:** 5 km east of Cranbrook on Highway 3/95.  
 This area is great for sunbathing, picnicking, swimming and non-motorized boating, as well as tobogganing and ice-skating in the winter. For more information visit [gocampingbc.com/park/jimsmith-lake/](http://gocampingbc.com/park/jimsmith-lake/)

**22 Kikomun Creek**




**Size:** 682 ha.  
**Facilities:** 172 campsites (10 of which have power hookups) and 2 cabins, showers, flush toilets, sani-station, playground and 2 large lakeside day-use areas.  
**Location:** From the east, turn off Highway 3, 3 km west of the Highway 3/93 junction at Elko. The park entrance is 8 km to the west. From the west, turn off Highway 3 at Jaffray, and the park is 16 km south.  
 The park offers various recreational opportunities for families and visitors, including critical Western painted turtle habitat. Please observe turtles at a distance, stay on trails, and respect nesting sites. For more information visit [gocampingbc.com/park/kikomun-creek/](http://gocampingbc.com/park/kikomun-creek/)

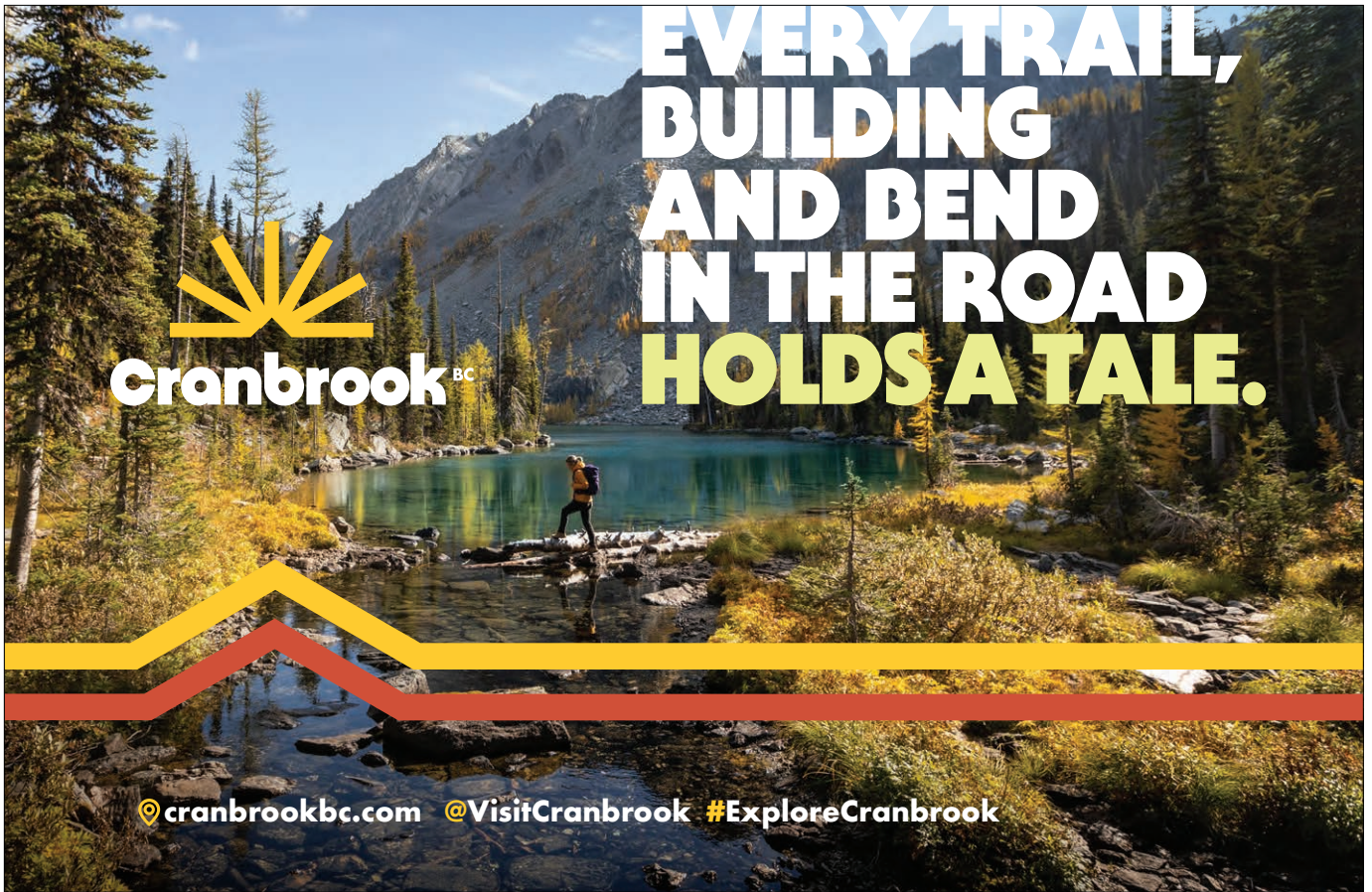
**23 Lockhart Beach**



**Size:** 3 ha.  
**Facilities:** 18 campsites, large lake access day-use area on Kootenay Lake.  
**Location:** 40 km north of Creston on Highway 3A or 19 km south of Crawford Bay on Highway 3A.  
 This small park provides the only easy access to public camping along the south arm of Kootenay Lake. The campground and day-use area are located near a sand and fine gravel beach where visitors can relax and enjoy the clear waters of Kootenay Lake. For more information visit [gocampingbc.com/park/lockhart-beach/](http://gocampingbc.com/park/lockhart-beach/)



Whiteswan Lake Provincial Park © Ali Gryzbowski



EVERY TRAIL,  
BUILDING  
AND BEND  
IN THE ROAD  
HOLDS A TALE.

[cranbrookbc.com](http://cranbrookbc.com) @VisitCranbrook #ExploreCranbrook

**24 Moyie Lake**



**Size:** 90 ha.  
**Facilities:** 111 campsites, day-use area, adventure playground, hot showers, sanitation and boat launch.  
**Location:** 20 km south of Cranbrook off Highway 3/95.  
*Moyie Lake Park provides the only public access to the deep blue mountain waters of Moyie Lake. The park features 1,300 metres of developed sandy beach, backed by a large grassy area. A popular park for swimming, wind surfing, sailing, boating, wildlife and bird viewing and fishing. An adventure playground and hot showers are on site. For more information visit [gocampingbc.com/park/moyie-lake/](http://gocampingbc.com/park/moyie-lake/)*

**25 Norbury Lake**



**Size:** 97 ha.  
**Facilities:** 46 campsites, day-use area and a non-motorized boat launch.  
**Location:** 18 km north from Highway 3 and 16 km south from Highway 93/95 near Cranbrook.  
*Norbury Lake Park encompasses Peckham's Lake and fronts on Norbury Lake. Beach areas, water sports and pleasant walking trails are available to visitors. Rainbow trout in Peckham's Lake and the Kootenay Fish Hatchery at Wardner is a short distance away. For more information visit [gocampingbc.com/park/norbury-lake/](http://gocampingbc.com/park/norbury-lake/)*

**26 Yahk**



**Size:** 9 ha.  
**Facilities:** 26 campsites, small riverside day-use area.  
**Location:** Along Highway 3/95, 70 km south of Cranbrook.  
*This park is near the Moyie River in a quiet forest setting. For more information visit [gocampingbc.com/park/yahk/](http://gocampingbc.com/park/yahk/)*

PLEASE CAMP RESPONSIBLY

take the pledge at [camperscode.com](http://camperscode.com)



RESPECT WILDLIFE



PLAN AHEAD BE PREPARED



TAKE ONLY PHOTOS



CONTROL YOUR PETS



RESPECT OTHERS



PRACTICE FIRE SAFETY



STORE FOOD SAFELY



RESPECT STAFF AND SIGNS



DON'T LITTER

# THOMPSON

**T**hompson Provincial Parks offer spectacular waterfalls and an endless list of outdoor experiences. You can take a relaxing canoe trip on Murtle Lake in Wells Gray Park, battle the whitewater on a rafting trip down the Thompson River or settle down with a campfire in the numerous parks.

The Thompson's lakes and rivers are world renowned for their rainbow trout, steelhead and salmon fishing. The Adams River sockeye run is legendary, and just one of many exciting salmon returns that occur in the Clearwater, Shuswap, Raft, and Thompson River basins. Whatever your level of adventure and with so much to see, you'll be hard pressed to fit it all in.

## BC Parks Camping Reservations:

Frontcountry and Backcountry Reservations, Permits and Canoe Circuit Reservations. Campsite reservations can be made up to 3 months in advance of arrival date at BC Parks, either online at [camping.bcparks.ca](http://camping.bcparks.ca) (available 24 hrs/day), or through the Call Centre (\$5 surcharge applies to transactions) Toll Free from Canada/USA: 1-800-689-9025, Other International: 519-858-6161. 7 days/week, 7am -7pm (PST). (Open holidays except December 25 and January 1).

Full pre-payment of all camping fees and transaction charges is required to secure a reservation. Reservations are not transferable. Please visit [bcparks.ca](http://bcparks.ca) for more information.

## WELLS GRAY

Wells Gray Provincial Park is world-renowned for its amazing scenery, pristine wilderness and outdoor adventures. Home to Helmcken Falls, a waterfall three times the height of Niagara and Murtle Lake, North America's largest canoe only lake, Wells Gray is a must visit on your trip to the Thompson Region.

**Parks listed in orange are operated by:**  
**Shuswap Adams Parks Ltd.**  
**Email: [info@campbc.ca](mailto:info@campbc.ca)**  
**Website: [campbc.ca](http://campbc.ca)**

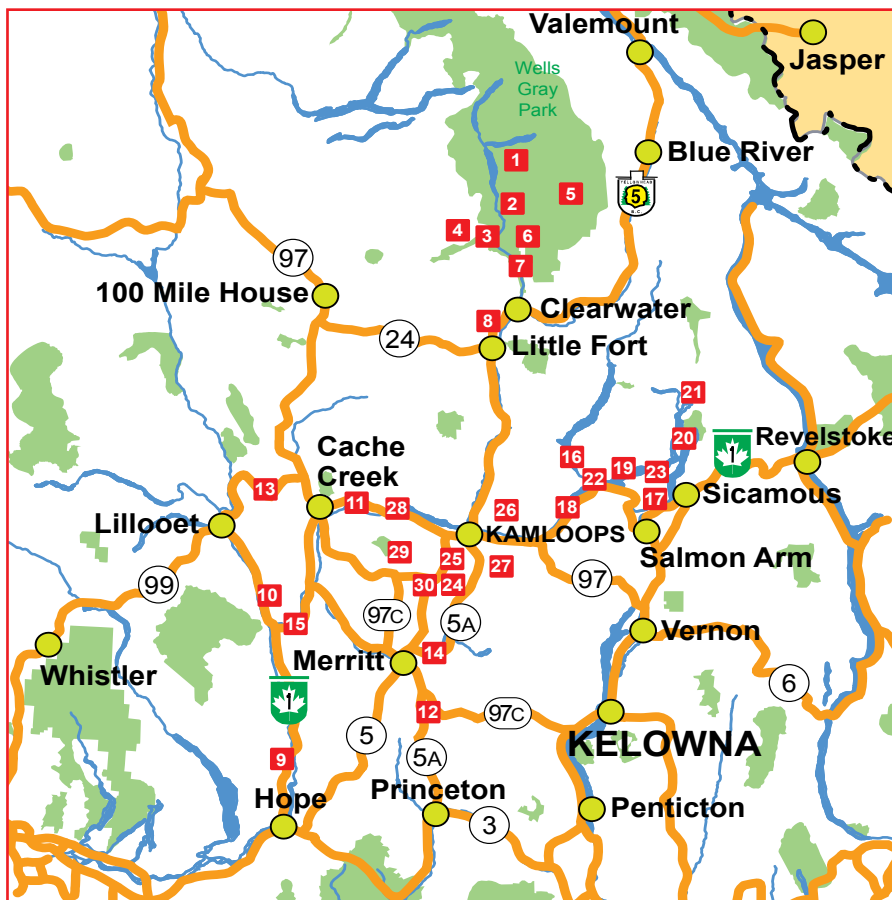
## Wells Gray

**Size:** 540,000 ha.

**Facilities:** 165 campsites, 146 wilderness sites, picnicking, pit toilets, sani-stations, playground, boat launches.

**Location:** Access off Highway 5 from Clearwater and Blue River, or Highway 97 from 100 Mile House.

North Thompson River  
 Provincial Park © BC Park



Wells Gray Park is a spectacular destination hidden in the Cariboo Mountains featuring alpine meadows, towering mountains, cavernous gorges and spectacular waterfalls. Famed for its old-growth rainforest, lush alpine meadows, and many waterfalls, Wells Gray offers an extraordinary range of outdoor attractions. Popular activities include hiking for every ability, ranging from short walks to multi-day adventures; boating, canoeing, kayaking, and river rafting; birding and wildlife viewing.

Wells Gray Park offers vehicle-accessible camping at Clearwater Lake, Falls Creek, Mahood Lake, and Pyramid campgrounds.

Reservations are accepted at Clearwater Lake, Falls Creek, and Mahood Lake. Campsites are also available on a first come, first basis at all the vehicle-accessible campgrounds in this park. Backcountry campsites, accessible only by boat, are available in Azure Lake, Clearwater Lake, Mahood Lake and Murtle Lake. Each of these sites has a food cache, a pit toilet, and a fire ring. Some have picnic tables.

**Areas 1, 2, 4, 5 and 6 offer campgrounds within Wells Gray Provincial Park. Areas 3 and 7 are for day-use only. For more information visit [bcparks.ca/wells-gray-park/](http://bcparks.ca/wells-gray-park/)**



### 1 Clearwater Lake/Azure Lake



**Facilities:** 13 wilderness/canoe camping areas, with 54 sites in total. Sites feature picnic tables and fire rings, outhouses and bear caches.

**Location:** Camping accessible only by boat, water taxi, or canoe from south end of lake. Campsites spread over 52 km on 2 beautiful lakes. Waterfalls, fish and birds abound. There is limited firewood available. Advance pay through BC Parks.

### 2 Clearwater Lake/Falls Creek



**Facilities:** 80 frontcountry campsites, sani-station, potable water, picnic tables, fire rings, outhouses, day-use areas and a boat launch.

**Location:** Along the best-known access route into Wells Gray Park from Clearwater; 65 km from information centre on the park road.

Hiking trails, seasonal interpretive programs, canoe rentals, fishing, swimming, and boating.

### 3 Helmcken Falls



**Facilities:** Day-use area, viewing platform, picnic site, bus and large motorhome parking.

**Location:** 45 km from Clearwater Information Centre on the park road. World famous Helmcken Falls, are approximately 3 times the height of Niagara Falls.

### 4 Mahood Lake



**Facilities:** 34 frontcountry sites and three backcountry sites, a day-use area, playground, boat launch, and pit toilets.

**Location:** Access off Highway 24 at Bridge Lake or Highway 97 at 100 Mile House. The area features a playground, swimming beach, boat launch, hiking trails and waterfalls. Excellent lake fishing, as well as fly-fishing in local streams.

### 5 Murtle Lake



**Facilities:** 69 backcountry and boat-accessible campsites.

**Location:** 27 km west from Highway 5 at Blue River, and then a 2.5 km portage. North America's largest canoe-only lake offers 100 km of shoreline, sandy beaches, rustic campsites with outhouses, bear caches and fire rings. There is limited firewood available. Advance pay through BC Parks.

### 6 Pyramid



**Facilities:** 50 campsites, pump water, outhouses, picnic tables and fire rings.

**Location:** 42 km on the park road, then 1 km east at turn off.

Hiking trails, excellent wildlife viewing and Murtle River fishing.

### 7 Spahats Creek



**Facilities:** Day-use area, flush toilets.

**Location:** 10 km north of Clearwater on Clearwater Valley Road.

A spectacular waterfall, canyon views, parking for tour buses and large motorhomes.

### 8 North Thompson River



**Size:** 126 ha.

**Facilities:** 53 campsites, paved roads, hiking and jogging trails, playground and a sani-station.

**Location:** 5 km south of Clearwater, just off Highway 5.

Although not part of Wells Gray, this is an excellent base camp for exploring the region. Here you will find First Nations historic sites, as well as access to the North Thompson River. For more information visit [gocampingbc.com/park/north-thompson-river/](http://gocampingbc.com/park/north-thompson-river/)

## MERRITT

The Thompson Region's geodiversity is striking. Near Merritt, you will find desert oases and carved rock canyons, as well as numerous great rock-climbing areas. While you're there, hike the old Cariboo Wagon Trail for a taste of the region's interesting history. The area offers fantastic kid friendly fishing holes too!

**Parks listed in orange are operated by:**  
Shuswap Adams Parks Ltd.  
Email: [info@campbc.ca](mailto:info@campbc.ca)  
Website: [campbc.ca](http://campbc.ca)

### 9 Alexandra Bridge



**Size:** 55 ha.

**Facilities:** Day-use area.

**Location:** 40 km north of Hope via the Trans Canada Highway (Hwy #1).

Alexandra Bridge Park is a small park centred around the site of the original Cariboo Wagon Road bridge over the Fraser River. It provides both a rest stop and picnic facilities for travellers.

For more information visit [gocampingbc.com/park/alexandra-bridge/](http://gocampingbc.com/park/alexandra-bridge/)



Visit our website to book  
[www.cayooshcreekcampground.com](http://www.cayooshcreekcampground.com)

## 10 Goldpan



**Size:** 5 ha.

**Facilities:** 14 campsites, picnic area, pit toilets.

**Location:** On the south shore of the Thompson River, 10 km south of Spences Bridge on the Trans Canada Highway.

**Goldpan Park will remain closed for camping until further notice due to ongoing slope instability caused by recent wildfire impacts.** The park is open for day use, walk-in only. Visitors are welcome to enjoy the day-use areas but are reminded to remain vigilant and respect all posted signage.

Fishing, train-spotting, white-water rafting, kayaking, and wildlife viewing are popular. Open from late spring to early fall.

For more information visit [gocampingbc.com/park/goldpan/](http://gocampingbc.com/park/goldpan/)

## 11 Juniper Beach



**Size:** 260 ha.

**Facilities:** 32 campsites with 30 amp electrical and water hook ups, separate grassed tenting area with tables and fire pits, sani-station, and a sandy beach with a natural swimming pool.

**Location:** 19 km east of Cache Creek on Highway 1, on the north shore of the Thompson River.

The park protects a representative desert landscape which contains sagebrush, prickly pear cactus and of course, juniper. Fishing, hiking, train-spotting, kayaking, and boating are popular. Open from late spring to early fall. For more information visit [gocampingbc.com/park/juniper-beach/](http://gocampingbc.com/park/juniper-beach/)

## 12 Kentucky Alleyne



**Size:** 144 ha.

**Facilities:** 79 campsites on Kentucky and Alleyne Lakes, West & East Ponds, 2 car-top boat launches, private group camping area.

**Location:** 38 km south of Merritt off Highway 5A & Bates Rd.

Azure lakes set in grassland surrounded by forest; top fishing destination also featuring two "children-only" fishing ponds; other activities: hiking, canoeing, bird and wildlife viewing. Open from late spring to early fall.

For more information visit [gocampingbc.com/park/kentucky-alleyne/](http://gocampingbc.com/park/kentucky-alleyne/)

## 13 Marble Canyon



**Size:** 355 ha.

**Facilities:** 30 campsites; pebble beach.

**Location:** 1/2 hour east of Lillooet off Hwy 99. The park is set amidst towering cliffs of coloured limestone, and encompasses Turquoise, Crown and Pavilion Lakes.

Campsites are situated in open forest on the lakeshore of Crown across lake from waterfall. The beach is gradual and safe even for small children. Rock-climbing, hiking, scuba diving, fishing and wildlife viewing are popular. Open from late spring to early fall. For more information visit [gocampingbc.com/park/marble-canyon/](http://gocampingbc.com/park/marble-canyon/)

## 14 Monck



**Size:** 112 ha.

**Facilities:** 132 vehicle-accessible campsites including 17 double sites; large, shaded day-use with beach and float enclosed swim

area, flush toilets, sani-station, boat launch, gatehouse, amphitheater, hiking trails, First Nations archaeological sites, lava beds, playground.

**Location:** 22 km north of Merritt off Highway 5A & Monck Park Rd on Nicola Lake. Excellent family camping with opportunities for picnicking, swimming, waterskiing, windsurfing, fishing, boating, hiking, and bird watching. Enjoy the annual Aboriginal Day Festivities June 21st. Open from late spring to early fall. For more information visit [gocampingbc.com/park/monck/](http://gocampingbc.com/park/monck/)

## 15 Skihist



**Size:** 33 ha.

**Facilities:** 58 campsites, flush toilets, sani-station, picnic area with pet walk & fabulous Thompson River Canyon views. **NEW for 2026.** This campground now accepts reservations for half the number of its sites.

**Location:** 6 km east of Lytton on Hwy 1. 8 km of hiking trails including portions of the Gold Rush Cariboo Wagon Trail; campsites are large, quiet & peaceful offering spectacular views of the Coast Mountain range; park is a great base camp for Stein Valley treks and white-water rafting tours. Open from late spring to early fall. For more information visit [gocampingbc.com/park/skihist/](http://gocampingbc.com/park/skihist/)

## THOMPSON RIVER AND SHUSWAP

The Thompson River and Shuswap area is a boater's paradise. Shuswap Lake Provincial Park allows access to the extremely popular lake as well as boat accessible Copper Island. For those who are land based, the area offers fantastic hot weather, beaches and various outdoor, family friendly activities.

**Parks listed in green are operated by:**  
**Silvertip Park Services Ltd.**  
**Email:** [info@campbc.ca](mailto:info@campbc.ca)  
**Website:** [campbc.ca](http://campbc.ca)

**Parks listed in orange are operated by:**  
**Shuswap Adams Parks Ltd.**  
**Email:** [info@campbc.ca](mailto:info@campbc.ca)  
**Website:** [campbc.ca](http://campbc.ca)

## 16 Adams Lake (Bush Creek Site)



**Size:** 56 ha.

**Facilities:** 31 campsites, pit toilets, gravel boat launch.

**Location:** On the southwestern shore of Adams Lake, 15 km from Highway 1 at Squilax. Take the Holding / Adams Lake West road off the Squilax-Anglemont Rd. This pleasant beach area with a lightly forested upland is popular for fishing and boating. Activities include hiking, cycling, swimming & fishing. For more information visit [gocampingbc.com/park/adams-lake-bush-creek-site/](http://gocampingbc.com/park/adams-lake-bush-creek-site/)

# CLAYBANKS RV PARK

MERRITT BRITISH COLUMBIA

**CAMP IN SUNNY MERRITT** on the banks of the beautiful Coldwater River at the recently reconstructed Claybanks RV Park.

Includes 43 large fully-serviced, secure sites suitable for up to 65' long by 20' wide recreational vehicles. The facility includes heated showers, washrooms, water, sewer, and 30 & 50 amp electrical hook-ups. Leashed or kenneled pets welcome.

**ACTIVITIES:** Horseshoe Pit, Bocci Ball, River Trail, Golf (discount available), and easy access to City amenities.

**OPEN APRIL 1 - OCTOBER 31**

▶ [CLAYBANKS@MERRITT.CA](mailto:CLAYBANKS@MERRITT.CA)

▶ 250.378.6441

▶ [CLAYBANKSRV.CA](http://CLAYBANKSRV.CA)

▶ [CLAYBANKS@MERRITT.CA](mailto:CLAYBANKS@MERRITT.CA)

▶ 250.378.6441

▶ [CLAYBANKSRV.CA](http://CLAYBANKSRV.CA)

**17 Herald**



**Size:** 79 ha.  
**Facilities:** 128 campsites, boat launch, sani-station, pit and flush toilets, potable water and hot showers.

**Location:** 14 km west of Salmon Arm on Hwy 1.  
*Herald Park is a popular camping and day-use destination. The park covers 79 hectares of beautiful beach and forested uplands. It offers frontcountry camping, a boat launch, and a large day-use area. It is a great spot to use as a base camp for visiting the many attractions of the Shuswap area. Swimming, fishing and bird-watching are popular activities, as is the self-guided nature walk to Margaret Falls. Herald is a great spot to use as a base camp for visiting the many attractions of the Shuswap area. For more information visit [gocampingbc.com/park/herald/](http://gocampingbc.com/park/herald/)*

**18 Niskonlith Lake**



**Size:** 238 ha.  
**Facilities:** 29 campsites and a boat launch (10 hp motor restriction).  
**Location:** Up 8 km of gravel road, northwest from Highway 1 at Chase.  
*This park offers rustic camping but popular for swimming, fishing and boating. For more information visit [gocampingbc.com/park/niskonlith-lake/](http://gocampingbc.com/park/niskonlith-lake/)*

**19 Shuswap Lake**



**Size:** 149 ha.  
**Facilities:** 330 campsites, boat launch, sani-station, flush toilets and hot showers.  
**Location:** 19 km off Highway 1 at Squilax exit, on the north shore of the main arm of Shuswap Lake.  
*A very popular family destination that offers activities such as hiking, cycling, swimming, water sports and fishing. The park also offers a large grassy play area, an adventure playground, a large boat launch, and a self-guiding nature trail. For more information visit [gocampingbc.com/park/shuswap-lake/](http://gocampingbc.com/park/shuswap-lake/)*

**20 Shuswap Lake Marine**



**Size:** 896 ha.  
**Facilities:** 23 areas around the perimeter of Shuswap Lake have campsites.  
**Location:** Water access only with launch facilities located around Shuswap Lake. 3 of the areas have vehicle access as well.  
*Shuswap Lake is one of the most used*

*lakes in British Columbia, especially for houseboats during the summer season. All locations are popular for fishing and water sports. For more information visit [gocampingbc.com/park/shuswap-lake-marine/](http://gocampingbc.com/park/shuswap-lake-marine/)*

**21 Silver Beach**



**Size:** 130 ha.  
**Facilities:** 35 marine and vehicle-accessible campsites, and a sandy beach.  
**Location:** Water access - north end of Seymour Arm of Shuswap Lake. Land access - from Highway 1 at Squilax, it is 83 km, with 42 km on gravel.  
*An ideal location for swimming, boating, fishing, or just soaking up the sun during the summer holidays. For more information visit [gocampingbc.com/park/silver-beach/](http://gocampingbc.com/park/silver-beach/)*

**22 Tsútswecw**



**Size:** 1,076 ha.  
**Facilities:** Day-use area  
**Location:** On both sides of the Adams River, 5 km from Highway 1 at Squilax.  
 BC Parks has partially reopened an area of Tsútswecw Park that was spared by the Bush Creek East Wild Fire, in particular, trails and forested areas South East of the main plaza parking lot.  
*Fascinating place to visit, especially in early Oct. during the annual Adams River Sockeye salmon spawning run. For more information visit [gocampingbc.com/park/roderick-haig-brown/](http://gocampingbc.com/park/roderick-haig-brown/)*

**23 White Lake**



**Size:** 266 ha.  
**Facilities:** no designated sites, boat launch (suitable for small car-top type boats only)  
**Location:** 10 km northeast of Highway 1 from Balmoral (west of Salmon Arm); the last 2 km on a logging road.  
*Activities include self-contained camping, swimming and excellent fishing opportunities. White Lake has a reputation for excellent recreational rainbow trout fishing and is popular for fly fishing and trolling in the summer and for ice fishing during the winter. Facilities for camping and boat launching are limited. For more information visit [gocampingbc.com/park/white-lake/](http://gocampingbc.com/park/white-lake/)*

## KAMLOOPS

In the Kamloops area, sandy cliffs and dry arid rolling hills provide an ideal playground for mountain bikers and ATV enthusiasts. While visiting Kamloops, drop by the BC Wildlife Park, showcasing the best of the region's indigenous wildlife including Grizzly bears, cougars, lynx, and Burrowing owls.

**Parks listed in orange are operated by:**  
**Shuswap Adams Parks Ltd.**  
**Email: info@campbc.ca**  
**Website: campbc.ca**

### 24 Lac Le Jeune



**Size:** 213 ha.

**Facilities:** 144 vehicle-accessible campsites, day-use area, boat launch, sani station, flush toilets, playground, jogging and hiking trails and a wheelchair accessible dock for fishing.

**Location:** 5 km from the Coquihalla Highway, 37 km south of Kamloops.

*This park offers an assortment of recreational activities including swimming, fishing, boating, hiking, biking, and wildlife viewing. Ice and firewood are available for sale. For more information visit [gocampingbc.com/park/lac-le-jeune/](http://gocampingbc.com/park/lac-le-jeune/)*

### 25 McConnell Lake



**Size:** 102 ha.

**Facilities:** Day-use area.

**Location:** 7 km from the Coquihalla Highway on Hwy 5, 37 km south of Kamloops.

Popular activities include hiking, cycling, wildlife viewing and fishing. Camping is available at Lac le Jeune Provincial Park 2 km west. For more information visit [gocampingbc.com/park/mcconnell/](http://gocampingbc.com/park/mcconnell/)

### 26 Paul Lake



**Size:** 670 ha.

**Facilities:** 90 campsites, day-use area that has flush toilets, group campsite, sani-station, flush and pit toilets and a playground.

**Location:** Off Hwy 5, 4 km north of Kamloops, then take Pinantan Road 19 km to the campground.

*Easy access, beautiful scenery, plentiful fishing and a diversity of outdoor recreational activities make Paul Lake a popular destination. Activities include fishing, hiking, cycling, wildlife viewing and a variety of water sports. Firewood is available for sale. For more information visit [gocampingbc.com/park/paul-lake/](http://gocampingbc.com/park/paul-lake/)*

### 27 Roche Lake



**Size:** 2,041 ha.

**Facilities:** 33 campsites between 3 camping areas: Roche North, Roche West and Horseshoe Campgrounds. Boat launch and pit toilets.

**Location:** 36 km southeast of Kamloops via gravel road from Hwy 5A at the north end of Trapp Lake.

*Roche Lake and the surrounding lakes are considered world class trout fishing lakes. Activities include fishing, hiking, cycling,*

*wildlife viewing, rock climbing and ATV-ing. Firewood is available for sale. For more information visit [gocampingbc.com/park/roche-lake/](http://gocampingbc.com/park/roche-lake/)*

### 28 Steelhead



**Size:** 38 ha.

**Facilities:** 44 campsites, hot showers, flush toilets, some sites with 30 amp power outlets and water.

**Location:** At the outlet of Kamloops Lake in Savona, 40 km west of Kamloops on Hwy 1. *The park features a beautiful beach. A boat launch is located nearby in the town of Savona. Activities include fishing, hiking, all types of water sports and cycling. Ice and firewood are available for sale. For more information visit [gocampingbc.com/park/steelhead/](http://gocampingbc.com/park/steelhead/)*

### 29 Tunkwa



**Size:** 5,100 ha.

**Facilities:** 275 campsites between 3 camping areas: Tunkwa Lake, Leighton and North Leighton Campgrounds. 55 traditional camping sites, and 220 informal sites. This park also offers some designated "long-stay" sites which require a booking of minimum four consecutive weeks. Also offers a boat launch, pit toilets and day-use area.

**Location:** 25 km south of Savona or 16 km north of Logan Lake on the Tunkwa Lake Road.

*Tunkwa and Leighton Lakes are world-class trout fishing lakes. Activities include fishing, hiking, cycling, wildlife viewing, ATV-ing, and horseback riding. A corral is available to horseback riders at the North Leighton campsite within the park. Wild horses can often be seen grazing the open meadows around Tunkwa Lake. Firewood is available for sale. For more information visit [gocampingbc.com/park/tunkwa/](http://gocampingbc.com/park/tunkwa/)*

### 30 Walloper



**Size:** 55 ha.

**Facilities:** Day-use area, boat launch, and a dock.

**Location:** 1 km from the Coquihalla Highway on Hwy 5, 37 km south of Kamloops.

*Popular activities include hiking, cycling, wildlife viewing and fishing from the dock. Camping is available at Lac le Jeune Provincial Park 4 km east. For more information visit [gocampingbc.com/park/walloper/](http://gocampingbc.com/park/walloper/)*



## CARIBOO CHILCOTIN COAST

The Cariboo Chilcotin Coast was an important part of the gold rush a century and a half ago and offers visitors a true “Wild West” experience. The region is built for exploration and discovery. From lazy days in the saddle to the chance to make your own little gold strike, set up camp at one of the region’s spectacular provincial parks and let the adventures begin. The Cariboo has the world-renowned Bowron Lake Canoe Circuit, Barkerville Historic Town and a section of highway known as the “fishing highway” (Highway 24 between Lone Butte and Little Fort). The road has more than 100 lakes within an hours’ drive. Set up base camp at Bridge Lake and Green Lake to experience this region.

The Chilcotin stretches west beyond the Fraser River to the peaks of the Coast Mountain Range. Visitors can hike beyond the trails, fish in isolated lakes and raft thrilling white-water. Don’t miss the volcanic mountains of Tweedsmuir (South) Provincial Park, one of B.C.’s last truly great wilderness areas. The park has enough access points to make it worth the trip for even the average outdoor enthusiast.

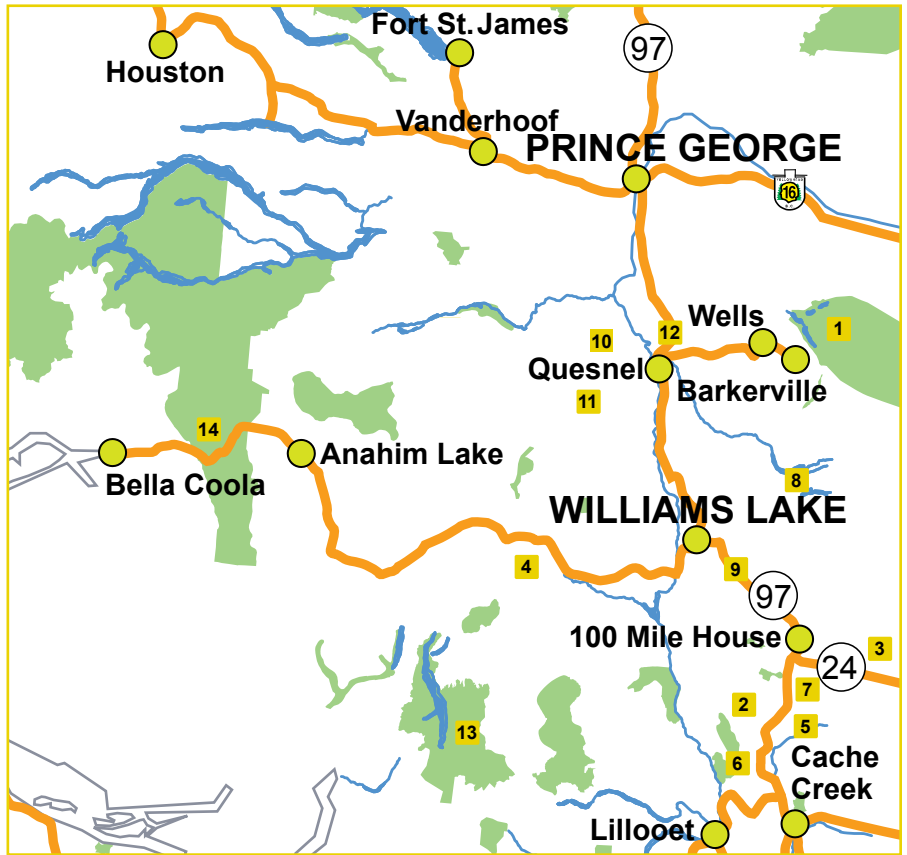
The Coast offers adventurers wanting to get off the well-trod beaten path over 15,000 km of awe-inspiring coastline scattered with coves, inlets and rocky shores. The Coast has some of the world’s best saltwater fishing and wildlife viewing of sea birds, whales and porpoises.

### **R** BC Parks Camping Reservations:

Frontcountry and Backcountry Reservations, Permits and Canoe Circuit Reservations. Campsite reservations can be made up to 3 months in advance of arrival date at BC Parks, either online at [camping.bcparks.ca](http://camping.bcparks.ca) (available 24 hrs/day), or through the Call Centre (\$5 surcharge applies to transactions) Toll Free from Canada/USA: 1-800-689-9025, Other International: 519-858-6161. 7 days/week, 7am -7pm (PST). (Open holidays except December 25 and January 1). Full pre-payment of all camping fees and transaction charges is required to secure a reservation. Reservations are not transferable. Please visit [bcparks.ca](http://bcparks.ca) for more information.

### **Parks listed in green are operated by:**

**Silvertip Park Services Ltd.**  
**Email:** [info@campbc.ca](mailto:info@campbc.ca)  
**Website:** [campbc.ca](http://campbc.ca)



### **Parks listed in orange are operated by:**

**Shuswap Adams Parks Ltd.**  
**Email:** [info@campbc.ca](mailto:info@campbc.ca)  
**Website:** [campbc.ca](http://campbc.ca)  
**For Bowron Lake canoe rentals:**  
[bowronlakecanoe.com](http://bowronlakecanoe.com) call: 778-414-8014

**For information on parks listed in black visit [bcparks.ca](http://bcparks.ca)**

### **1 Bowron Lake**



**Size:** 149,207 ha.  
**Facilities:** 25 front-country campsites, approximately 54 wilderness campsites along canoe circuit.  
**Location:** 27 km from Barkerville on a wide, well-graded dirt road.  
*The world-renowned Bowron Lake Canoe Circuit encompasses a 116 km chain of lakes, waterways and connecting portages. Canoe and cart rentals available. Book through [bowronlakecanoe.com](http://bowronlakecanoe.com). For more information visit [gocampingbc.com/park/bowron-lake/](http://gocampingbc.com/park/bowron-lake/)*

### **2 Big Bar Lake**



**Size:** 332 ha.  
**Facilities:** 2 campgrounds, 46 vehicle-accessible campsites, day-use area, playground, boat launch, self-guided trail.  
**Location:** 42 km northwest of Clinton on Highway 97 (34 km gravel).  
*Easily accessible, providing a range of recreation opportunities set in a mountainous backdrop. Popular for fishing. For more information visit [gocampingbc.com/park/big-bar-lake/](http://gocampingbc.com/park/big-bar-lake/)*

**SOUTH CARIBOO**  
 100 MILE HOUSE

*Let us help you plan your stay in the South Cariboo.*

**1-877-511-5353**

[www.discoversouthcariboo.ca](http://www.discoversouthcariboo.ca)



**BARKERVILLE**  
— HISTORIC TOWN & PARK —

---

**FOREST ROSE & LOWHEE**  
**CAMPGROUNDS**

30 AMP POWER

PULL-THROUGH | GROUP SITES | MINI CABINS



**1.888.994.3332 EXT. 99 / WWW.BARKERVILLE.CA**

### 3 Bridge Lake



**Size:** 11 ha.

**Facilities:** 13 vehicle-accessible 3 walk-in tent sites, day-use area, paved boat launch.

**Location:** 51 km east of 100 Mile House, along Highway 24.

*Small campground that is popular with anglers. Hiking, wildlife viewing and horseback riding occurs on the old logging and skid roads, which are overgrown and make excellent trails. Canoeing, swimming, boating and fishing are popular along the shoreline, which is quite open and has several small bays and inlets. For more information visit [gocampingbc.com/park/bridge-lake/](http://gocampingbc.com/park/bridge-lake/)*

### 4 Bull Canyon



**Size:** 369 ha.

**Facilities:** 20 campsites, (16 vehicle-accessible, 4 tent sites), day-use area.

**Location:** 6 km west of Alexis Creek, off Highway 20.

*Ideal stopover to see the beautiful canyon with the glacier blue Chilcotin River flowing past the campground. There is a short walking trail beside the river, and the surrounding area supports excellent fishing lakes, birdwatching and wildlife viewing opportunities. For more information visit [gocampingbc.com/park/bull-canyon/](http://gocampingbc.com/park/bull-canyon/)*

### 5 Chasm



**Size:** 3,067 ha.

**Facilities:** Viewing area and a larger parking area with a toilet.

**Location:** Along Chasm Creek, 16 km north of Clinton on Highway 97, then 4 km east onto paved road or 15 km southwest of 70 Mile House, off Highway 97.

*A spectacular display of colour illustrates the park's rich geology in the Chasm Creek Valley. Chasm Park offers hiking opportunities and spectacular backdrops. For more information visit [gocampingbc.com/park/chasm/](http://gocampingbc.com/park/chasm/)*

### 6 Downing



**Size:** 100 ha.

**Facilities:** 18 campsites, day-use area, gravel boat launch.

**Location:** 18 km southwest of Clinton off Highway 97 turn at Kelly Lake Road.

*This park is small but popular and offers views of 2,245 metre Mount Bowman and a spectacular mountain ridge. Swimming in Kelly Lake with its long sandy beach, is enjoyable as is angling for rainbow trout. For more information visit [gocampingbc.com/park/downing/](http://gocampingbc.com/park/downing/)*

**7 Green Lake**



**Size:** 347 ha.

**Facilities:** 3 campgrounds: Emerald Bay (51 sites); Sunset View (54 vehicle-accessible sites, 4 walk-in tent sites, and one group site); and Arrowhead (16 small sites).

**Location:** 16 km NE of 70 Mile House off Highway 97 along North Bonaparte Road, or 18 km south of Highway 24 at Lone Butte, signs from Watch Lake Road.

Open rangeland and mixed forests of aspen and lodgepole pine found here are typical of the Cariboo's landscape. The lake has a low flushing rate and together with the chemical composition of the warm shallow waters, creates the greenish colour giving the lake its name. For more information visit [gocampingbc.com/park/green-lake/](http://gocampingbc.com/park/green-lake/)

**8 Horsefly Lake**



**Size:** 148 ha.

**Facilities:** 23 vehicle-accessible campsites and 7 walk-in tent sites, day-use area, change houses, horseshoe pits, wheelchair accessible pit toilet, gravel boat launch.

**Location:** 65 km from 150 Mile House off Highway 97 (10 km well-maintained gravel).

A popular destination, especially for trolling in the deep lake or fly fishing in the smaller surrounding lakes. For more information visit [gocampingbc.com/park/horsefly-lake/](http://gocampingbc.com/park/horsefly-lake/)

**9 Lac La hache**



**Size:** 24 ha.

**Facilities:** 83 campsites, potable water, sani-station, day-use area, adventure playground, boat launch, developed beach, change house and flush toilets.

**Location:** On Highway 97, 13 km north of Lac La hache.

Lac La Hache is one of the most popular recreation lakes along Highway 97. This is an excellent fishing lake for kokanee, rainbow and lake trout, as well as burbot. The lake is also a popular place for powerboating and waterskiing. For more information visit [gocampingbc.com/park/lac-la-hache/](http://gocampingbc.com/park/lac-la-hache/)

**10 Pinnacles**



**Size:** 124 ha.

**Facilities:** Pit toilet.

**Location:** 8 km west of Quesnel on Pinnacles Road.

The park is a popular day-use area and is easily accessible from Quesnel. Visitors can enjoy the unique formation of "hoodoos," and a picturesque view of the city of Quesnel and Baker Creek. For more information visit [gocampingbc.com/park/pinnacles/](http://gocampingbc.com/park/pinnacles/)

**11 Puntchesakut Lake**



**Size:** 38 ha.

**Facilities:** Day-use picnic area, change houses, covered shelter, boat launch.

**Location:** 40 km west of Quesnel on Nazko Road.

The park offers 1200 metres of waterfront, including a beautiful stretch of sandy beach that is easily accessible and has mostly lake oriented activities. For more information visit [gocampingbc.com/park/puntchesakut-lake/](http://gocampingbc.com/park/puntchesakut-lake/)



Horsefly Provincial Park © BC Parks

## 12 Ten Mile Lake



**Size:** 260 ha.

**Facilities:** 2 campgrounds at Lakeside (62 sites) and Touring (46 sites), hot showers, sani-station, potable water, day-use, boat launch, playground, and flush toilets.

**Location:** 12 km north of Quesnel on Hwy 97.

*This park offers a large picnic area, three sandy beaches, a boat launch, flush toilets, attractive campsites, showers and great fishing. A 2 km forested nature trail along an abandoned rail road leads to a large beaver pond which makes for a rewarding hike. In the winter, the park's trails transform into near 10 km of cross-country ski trails.*

*For more information visit [gocampingbc.com/park/ten-mile-lake/](http://gocampingbc.com/park/ten-mile-lake/)*

## 13 Ts'il-os



**Size:** 223,240 ha.

**Facilities:** 2 campgrounds, 24 campsites, day-use areas, boat launch.

**Location:** Southwest of Williams Lake off Highway 20 onto gravel road for 60 to 120 km depending on campground.

*A backcountry park where rugged mountains, clear blue lakes, glaciers, alpine meadows, and waterfalls are all stunningly beautiful. Chilko Lake, the largest, natural high-elevation freshwater lake in Canada, dominates the park and is popular with boaters, kayakers, and anglers. For more information visit [gocampingbc.com/park/tsil-os/](http://gocampingbc.com/park/tsil-os/)*

## 14 Tweedsmuir (South)



**Size:** 506,000 ha.

**Facilities:** 2 campgrounds: The Atnarko campground offers 15 vehicle-accessible campsites, the Fisheries Pool campground offers nine vehicle-accessible sites, and two tent sites, wilderness campsites are also available, as well as a car-top boat launch.

**Location:** Located on Highway 20, approximately 400 km west of Williams Lake, between Anahim Lake and Bella Coola. The gravel and paved highway is well maintained. The Bella Coola Hill is a 9 km section of up to 18 percent grade, a significant slope for any vehicle.

*Home of amazing scenery, Turner Lake Canoe Chain and the 260 m Hunlen Falls. Favourite activities of visitors include fishing, hiking, horseback riding, camping and canoeing. For more information visit [gocampingbc.com/park/tweedsmuir-south/](http://gocampingbc.com/park/tweedsmuir-south/)*

**Less time on the road.  
Riverside stays close to downtown.**

**Quesnel**  
It's in our nature

[quesneldowntownrvpark.com](http://quesneldowntownrvpark.com)  
[tourismquesnel.com](http://tourismquesnel.com)

**CARIBOO  
CHILCOTIN  
COAST** BC

**WIDE OPEN  
CALM ROADS  
ENDLESS BEAUTY  
PEACEFUL CAMPGROUNDS**

**PLAN YOUR ADVENTURE**

Six Sigma Productions

[WWW.LANDWITHOUTLIMITS.COM](http://WWW.LANDWITHOUTLIMITS.COM)

# SKEENA

The Skeena Region is renowned for its spectacular scenery, excellent fishing and abundant wildlife. The area has unique features such as coastal fjords, volcanic lava flows, immense glaciers, pristine rivers, and the world's largest intact coast temperate rain forest. Stretching from the Yukon border to the mid coast and from Gwaii Haanas (formerly Queen Charlotte Islands) to the Interior Lakes District, the Skeena Region covers nearly one quarter of British Columbia.

Skeena Provincial Parks are the perfect base camps to explore this amazing region. Set up camp at one of these beautiful provincial parks and experience some of the world's most untouched wilderness and remarkable outdoor adventures.

**BC Parks Camping Reservations:**

Frontcountry and Backcountry Reservations, Permits and Canoe Circuit Reservations. Campsite reservations can be made up to 3 month in advance of arrival date at BC Parks, either online at [camping.bcparks.ca](http://camping.bcparks.ca) (available 24 hrs/day), or through the Call Centre (\$5 surcharge applies to transactions) Toll Free from Canada/USA: 1-800-689-9025, Other International: 519-858-6161. 7 days/week, 7am -7pm (PST). (Open holidays except December 25 and January 1).

Full pre-payment of all camping fees and transaction charges is required to secure a reservation. Reservations are not transferable. Please visit [bcparks.ca](http://bcparks.ca) for more information.

## TERRACE / KITIMAT / PRINCE RUPERT

Terrace, Kitimat and Prince Rupert are surrounded by beautiful coastal mountains and wilderness. Local rivers have abundant returning salmon from June to September. There are numerous back roads where you can find wild berries, quiet places and stunning views. The area has diverse wildlife including moose, deer, mountain goats, lynx, wolves, wolverine, black bears, grizzlies, eagles, and an array of birds and waterfowl. Terrace / Kitimat valley is also home to the Kermode "Spirit Bear." Lucky visitors may get a glimpse of a Kermode on highways or back roads.

**Parks listed in orange are operated by: Wilderness Recreation Services Ltd.**  
**Phone: 250-641-7540**  
**Email: [jason@wildernessparks.ca](mailto:jason@wildernessparks.ca)**  
**Website: [bcparks.ca](http://bcparks.ca)**

**For information on parks listed in black visit [bcparks.ca](http://bcparks.ca)**



**1 Diana Lake**



**Size:** 233 ha.  
**Facilities:** Day-use area, pit toilets, picnic shelter.  
**Location:** 16 km east of Prince Rupert on Highway 16.  
*Diana Lake with its beach front day-use area is often frequented by local residents as one of the only waterfront access points in the surrounding area. A hiking trail along Diana Creek offers a unique perspective of the coastal rain forest. Diana Lake is a good place to rest if you are waiting for the ferry and is only a 25-minute drive to the ferry terminal. For more information visit [gocampingbc.com/park/diana-lake/](http://gocampingbc.com/park/diana-lake/)*

**2 Exchamsiks River**



**Size:** 18 ha.  
**Facilities:** Boat launch, day-use area, pit toilets and interpretive trail.  
**Location:** 50 km west of Terrace.  
*This park features a year-round boat launch, as well as 2 km interpretive walk through old-growth forest. Exchamsiks River Park contains a rare Sitka spruce-salmon berry red listed plant community. The giant Sitka Spruce trees play an important role in this ecosystem. Hydrology, aspect, soil, plant composition, age, and topography have all combined over a long time to make this forest unique. For more information visit [gocampingbc.com/park/exchamsiks-river/](http://gocampingbc.com/park/exchamsiks-river/)*

### 3 Seven Sisters Park



**Size:** 27,200 ha.

**Facilities:** 4 hiking trails, 2 backcountry campgrounds.

**Location:** 53 km east of Terrace.

Seven Sisters Park is named for the spectacular set of peaks visible from Highway 16 between Hazelton and Terrace. This park offers excellent hiking and camping opportunities with options for families with young children to motivated mountaineers looking to access alpine terrain. Mountain biking and snowmobiling are also permitted in specific areas of this park. For more information visit [gocampingbc.com/park/seven-sisters-park/](http://gocampingbc.com/park/seven-sisters-park/)

### 4 Kleanza Creek



**Size:** 269 ha.

**Facilities:** 34 campsites (10 first come, first serve, 23 reservable), picnic area, horseshoe pit, firewood, hand water pump. There are two double sites and two tent sites. The campsites can accommodate RVs.

**Location:** 15 km east of Terrace's Hwy 16 and Hwy 37 junction.

The park offers local community camping and picnicking opportunities in a serene

setting. The sounds of water and cool breezes make Kleanza Creek a must stop - especially on hot days. Its natural beauty attracts many local residents for special occasions and is used often for wedding photos. For more information visit [gocampingbc.com/park/kleanza-creek/](http://gocampingbc.com/park/kleanza-creek/)

### 5 Lakelse Lake



**Size:** 354 ha.

**Facilities:** 164 campsites (82 with electrical hook-ups), sandy beaches, amphitheatre, shower buildings, docks, 2 FLO EV chargers, a year-round Lakelse picnic site, and a private electrified group campsite. A newly built Visitor Centre with ice, snacks, and local souvenirs is located at the Furlong Bay Campground. Open 9am - 9pm daily. Kayak and stand up paddle board rentals are available.

**Location:** From the junction of Highway #37 and #16, it is 14 km to Gruchy's Beach day-use area, 15 km to the Lakelse Picnic Site and group site, and 19 km to Furlong Bay Campground. Nearby communities include Terrace (approximately 20 km) and Kitimat (approximately 40 km).

Lakelse Lake Campground is a perfect place to set up camp for salmon fishing. Situated near Terrace between the Skeena

and Kitimat rivers, it has all the facilities necessary to make your stay enjoyable, including showers. Main gate opens at 7:00 am so you don't miss the morning bite. Lakelse Lake Park is noted for gigantic Sitka Spruce trees, private campsites and great water-based recreation. You'll also find hiking trails and interpretive programs. For group site reservations, visit [bcparcs.ca](http://bcparcs.ca). For more information [gocampingbc.com/park/lakelse-lake/](http://gocampingbc.com/park/lakelse-lake/)

### 6 Anhluut'ukwsim Laxmihl Angwinga'asanskwihl Nisga'a (Nisga'a Memorial Lava Bed Park)



**Size:** 17,683 ha.

**Facilities:** 16 first come, first serve vehicle accessible campsites, water pump, firewood. Visitor Centre, interpretive trails, and boat launch.

**Location:** 100 kms north of Terrace on the Nisga'a Highway.

The park has one of Canada's most recent lava flows. Several day use sites allow visitors to view both the unique landscape and rich culture of the Nisga'a people. It was the first provincial park in BC established to combine interpretation of natural features and First Nations culture. Guided tours to the Volcano Cone are available.





# STAY AT KASIKS

BOOK TODAY

Your Homebase for Culture, Comfort & Adventure in Northwest BC - Located along Highway 16 between Terrace and Prince Rupert



10 Cozy lodge rooms  
Forest campsites  
On-site café & gift shop  
Cultural walking tours



Go Camping BC Special  
Save 10% on your campsite  
Monday–Thursday  
Use code: GOCAMPING10



12 powered campsites  
12 un-powered campsites  
Sani-dump + flushing toilets  
Firewood

Call: 250-631-7979 or book online <https://kasiks.ca>

Whether you're road-tripping, camping, or exploring BC Parks, Kasiks is your northern homebase.

Check the BC Parks website available tour operators. For more information visit [gocampingbc.com/park/anhluutukwsim-laxmihl-angwingaasanskwhl-nisgaa-nisgaa-memorial-lava-bed-park/](http://gocampingbc.com/park/anhluutukwsim-laxmihl-angwingaasanskwhl-nisgaa-nisgaa-memorial-lava-bed-park/)

### 7 Prudhomme Lake



**Size:** 7 ha.

**Facilities:** 24 vehicle accessible campsites (14 first come, first serve and 10 reservable), pit toilet, a water hand pump.

**Location:** 16 km East of Prince Rupert on Hwy 16.

The park offers forested, lakefront campsites with paddling and fishing opportunities. This is a great place to wait for the ferry, or to use as a base for exploring Prince Rupert and the area. For more information visit [gocampingbc.com/park/prudhomme-lake/](http://gocampingbc.com/park/prudhomme-lake/)

## SMITHERS / HIGHWAY 37

The provincial parks located along the Smithers/Highway 37 are perfectly placed to accommodate the traveller on the move. No matter how much or how little you wish to roam between camping destinations, there will be a hidden gem awaiting your arrival. Wildlife viewing is a popular activity throughout this area, with grizzly and black bears, mountain goats, mountain sheep, and more. Keep your eye out for a glimpse of nature at its best.

**Parks listed in blue are operated by:**

**Kermode Bobcat**

**Email:** [kermodeparks@gmail.com](mailto:kermodeparks@gmail.com)  
[bcparks.ca](http://bcparks.ca)

**Parks listed in orange are operated by:**

**Wilderness Recreation Services Ltd.**

**Phone:** 250-202-4026

**Email:** [jason@wildernessparks.ca](mailto:jason@wildernessparks.ca)  
[bcparks.ca](http://bcparks.ca)

**For information on parks listed in black visit [bcparks.ca](http://bcparks.ca)**

### 8 Anderson Flats



**Size:** 99 ha.

**Facilities:** Rustic day-use area and with a low barrier pit toilet.

**Location:** located on the southeast bank of the junction of the Skeena and Bulkley Rivers, between South Hazelton and the Village of Hazelton. Access to the park is gained by travelling ~4km west of New Hazelton via Highway 16 then turning right and following Omineca Avenue for 700 metres before turning right on Hazelton Station Road which leads across the railroad tracks and down the hill to the park.

The park provides easy public access to the

riverfront on both the Bulkley and Skeena Rivers with excellent recreational fishing and day-use recreation opportunities from May through October. For more information visit [gocampingbc.com/park/anderson-flats/](http://gocampingbc.com/park/anderson-flats/)

### 9 Babine Mountains



**Size:** 31,146 ha.

**Facilities:** The Babine Mountains Park has multiple hiking trails leading into the alpine. There are rudimentary campsites with pit toilets and food caches on the Fletcher-Gardiner, McCabe, and Lyon Creek trails. The Joe L'Orsa backcountry cabin 9 km up the Silver King Trail sleeps up to 20 guests and is available on a first come, first serve basis at \$10/person/night. Pay cash at the cabin. Please be prepared to sleep outside if the cabin is full.

**Location:** Access to the west end of the park is off Old Babine Lake Road, which leaves Highway 16 just east of the Bulkley River bridge. Follow the signs to Driftwood Canyon Provincial Park. The summer parking lot and information map are located 7km north of Driftwood Canyon. From there, the road is not passable to vehicle traffic. The closest communities are Smithers and Telkwa. To access the east end of the park, turn onto Babine Lake Road, 4 km east of Smithers on Highway #16. The Little Joe and Cronin Creek trailheads are found at 30.5 km and 32.5 km respectively along the route. This area within the Skeena Mountains eco-section offers some of the finest hiking opportunities in west-central British Columbia. Glacier-fed lakes, rugged peaks and extensive sub-alpine meadows provide day and overnight hiking opportunities. For more information visit [gocampingbc.com/park/babine-mountains/](http://gocampingbc.com/park/babine-mountains/)

### 10 Driftwood Canyon



**Size:** 21 ha.

**Facilities:** Day-use area, interpretive displays, picnic tables, pit toilets.

**Location:** This park is located 10 km northeast of Smithers. Access to the Park is off Old Babine Lake Road, which leaves Highway 16 just east of the Bulkley River bridge. Follow the Park signage on Old Babine Lake Road, the Telkwa High Road and Driftwood Road to the park. Driftwood Canyon is a great stop to explore one of the world's most significant fossil beds in a peaceful, creek-side setting, only a 20-minute drive through the beautiful Bulkley Valley from Smithers or Telkwa. There is a foot bridge and trail leading to a viewing platform at the fossil bed outcropping. For more information visit [gocampingbc.com/park/driftwood-canyon/](http://gocampingbc.com/park/driftwood-canyon/)



### 11 Kinaskan Lake



**Size:** 1,800 ha.

**Facilities:** 50 first come, first serve campsites – cash only, pit toilets, a hand water pump, food cache and boat launch.

**Location:** 208 km north of Meziadin Junction (Highway 37/37A). A must stop for fishermen, where bright Rainbow Trout abound. Bald eagles, hawks, ospreys, mountain goats can be seen in the surrounding area. More adventurous spirits may canoe down the Iskut River from Kinaskan Lake to Natadesleen Lake, then walk to Cascade Falls where the Iskut river cascades over an amazing 150 ft waterfall into a canyon. (in some seasons the Park Operator offers a shuttle service). Visitors can also hike to the Upper Cascade Falls from the trailhead 11 kilometres south of the Kinaskan Lake campground along Hwy 37. There is no cell phone service or Wi-Fi available along Highway 37 from Kitwanga to the Yukon border. For more information visit [gocampingbc.com/park/kinaskan-lake/](http://gocampingbc.com/park/kinaskan-lake/)

**12 Meziadin Lake**



**Size:** 335 ha.

**Facilities:** 66 campsites (18 electrified, 26 are reservable), pit toilets, a hand water pump, picnic shelter, boat launch, and dock. Internet service is available for a fee. 30-amp power hook-up for RVs are available. Gas station, Sani service, and general store located nearby at Meziadin Junction.

**Location:** 155 Km north of Highway 16 / 37 Junction and 1 km south of Highway 37 / 37A Junction.

This lake is known for its excellent fishing, which includes Rainbow Trout, Dolly Varden, and Sockeye Salmon. While staying at the park, take a day trip to Stewart and Hyder to see the Bear Glacier, Salmon Glacier, and grizzly bears at Fish Creek during late summer/early fall. Meziadin Lake is the northern edge of the Kermode (or Spirit) Bear range. Please refer to the website before visiting this park for up to date advisories on wildlife activity and camping information. Proper garbage and food management are essential. For more information visit [gocampingbc.com/park/meziadin-lake/](http://gocampingbc.com/park/meziadin-lake/)

**13 Red Bluff**



**Size:** 148 ha

**Facilities:** 34 vehicle-accessible campsites, day-use area, beach, picnic areas, hand pump, dock and boat launch, and trails. Reservations can be made at [bcparcs.ca](http://bcparcs.ca).

**Location:** On Babine Lake near the community of Granisle, this park may be accessed through the village of Topley on Hwy 16, going north for 45km on Hwy 118. This popular park is named for the iron-stained cliffs that plunge almost perpendicularly into the lake. Park visitors can swim, sunbathe, angle for a rainbow trout, or take in the views on a trail up to the cliffs. Boaters like to explore the extensive shoreline of Babine Lake, the longest natural freshwater lake in British Columbia. For more information visit [gocampingbc.com/park/red-bluff/](http://gocampingbc.com/park/red-bluff/)

**14 Ross Lake**



**Size:** 307 ha.

**Facilities:** Large day-use area, separate boat launch area.

**Location:** 3 km off Highway 16, 2 km east of New Hazelton.

Popular with anglers, boaters and swimmers. This low barrier park features an accessible picnic area, swimming dock, and viewing platform, and has fire rings, a beach, a hiking trail around the lake, and gravel boat launch (electric motors only). Enjoy a

relaxing family picnic or evening stroll.

For more information visit [gocampingbc.com/park/ross-lake/](http://gocampingbc.com/park/ross-lake/)

**15 Seeley Lake**



**Size:** 24 ha.

**Facilities:** 20 first come, first serve campsites, day-use area, , pit toilet, marsh viewing platform, and a hand water pump.

**Location:** 10 km west of New Hazelton on Hwy 16.

This campsite and day-use area on the lake lies in the shadow of spectacular Stegyawden (Hagwilgit Peak), where you can enjoy camping, picnicking, nature viewing, and fishing for rainbow and cutthroat trout. We also recommend a visit to Ksan, a traditional Gitksan village in Old Hazelton.

For more information visit [gocampingbc.com/park/seeley-lake/](http://gocampingbc.com/park/seeley-lake/)

**16 Tā Ch'ilā (Boya Lake)**



**Size:** 4,597 ha.

**Facilities:** 42 campsites (most first come, first serve), 2 tenting sites with food caches, hand pump fed by an artesian spring, picnic shelter, boat launch (9.9hp or electric motors only), dock, and trails. Canoe and kayak rentals are available. This park accepts cash only.

**Location:** Located 81 km south of Cassiar/ Alaska Highway Junction.

The glaciated landscape and turquoise water make Tā Ch'ilā (Boya Lake) a must-see destination. Tā Ch'ilā is excellent for canoeing and kayaking, with sandy beaches and abundant wildlife, and is a highlight of any trip to Canada's north. Most of the campground is **first come, first serve**, but reservations or early arrivals are strongly advised in the peak season. Be aware there are limited other campsites in the surrounding area and prepare a plan to travel elsewhere if Tā Ch'ilā Park is full. There is no cell phone service or Wi-Fi available along Highway 37 from Kitwanga to the Yukon border.

For more information visit [gocampingbc.com/park/boya-lake/](http://gocampingbc.com/park/boya-lake/)

**17 Tweedsmuir (North)**



**Size:** 446,092 ha.

**Facilities:** 4 campgrounds on Eutsuk Lake with wilderness campsites, pit toilets, and food caches.

**Location:** Accessed by boat via Ootsa and Whitesail Lakes, the park is approximately 100 km south of the communities of Burns Lake and Houston.

Primarily for experienced outdoor recreationalists interested in boating, angling, camping and hiking in self-sufficient wilderness areas. Boaters must pay a \$150 fee (return trip) to use the winching service at the Chikamin rail portage – cash only. Park Operators are onsite to operate the winching service from June 15th – Sept 7th. Cabin rentals on Eutsuk Lake are offered by Pondosy Bay Wilderness Resort. Refer to the website for more information. For more information visit [gocampingbc.com/park/tweedsmuir-north/](http://gocampingbc.com/park/tweedsmuir-north/)



**18 Tyhee Lake**



**Size:** 33 ha.

**Facilities:** 71 campsites (38 with electricity, 20 are reservable, 4 tenting and 9 walk-in tenting – with food caches), and a large electrified group site. Showers and flush toilets are accessible. Facilities also include a little kids bike park, accessible day-use picnic shelter, bird viewing platform, and four FLO EV chargers. New accessibility upgrades like graded trail to water and a portable, roll-out shoreline access mat made of polyester (Mobi-mat).

**Location:** 2 km off highway 16 at Telkwa, 12 km east of Smithers.

*Tyhee Lake is the perfect destination for family fun and outdoor adventure. Enjoy the popular swimming area or take to the water for motor boating on sunny lake days. Relax on the beach, splash in the water, swing at the playground, enjoy an interpretive program, toss a ball on the grass, or explore the scenic Aldermere trail for a local hike. Book the spacious group site for plenty of room for gatherings and celebrations. Beyond the park, the surrounding region is rich with experiences – world class steelhead fishing, endless hiking opportunities, vibrant arts and music culture, local farms, and a culinary scene. For more information visit [gocampingbc.com/park/tyhee-lake/](http://gocampingbc.com/park/tyhee-lake/)*

**Haida Gwaii/Queen Charlotte Islands**

**Naikoon Provincial Park on Haida Gwaii is the province's most westerly park, and offers a unique experience to hike sandy beaches, view spectacular sunsets or to brave an occasional storm. View the natural forces that have shaped this archipelago, or you can go there to just relax and get away.**

**Parks listed in green are operated by: Old Massett Village Council**

**For more information visit [bcparks.ca/naikoon-park/](http://bcparks.ca/naikoon-park/)**

**Naikoon**



**Size:** 69,166 ha.

**Facilities:** Naikoon HQ Office located at the southern boundary of the park.

**Location:** 2 km south of Tlell River Bridge on Highway #16.

**19 Naikoon – Agate Beach Campground**



**Facilities:** 30 campsites, picnic shelter, water, pit toilets.

**Location:** 28 km east of Masset along Tow Hill Road. Follow the signage.

*Campground offers an excellent base location for exploring Tow Hill, North Beach and Rose Spit. Firewood is available for sale.*

**20 Naikoon – Misty Meadows Campground**



**Facilities:** 32 vehicle-accessible campsites, 10 walk-in tent sites in a group formation in the group site, picnic shelter, water, pit toilets.

**Location:** Nestled in the community of Tlell adjacent to East Beach.

**21 Naikoon – Mayer Lake**



**Facilities:** Day-use area, universally accessible picnic tables and pit toilets. Rustic car-top boat launch.

**Location:** 12 km north of the Tlell River Bridge between Tlell and Port Clements.

**22 Naikoon – Tlell River / Pesuta Shipwreck Trail**



**Facilities:** Day-use area, picnic tables, pit toilets.

**Location:** 45 km north of Skidegate.

*This popular day use area in the community of Tlell between Skidegate and Masset is the trailhead for the 12 km return hike along the Tlell River to the Pesuta, a log barge carrier that ran aground in 1928. The bow remnant of the ship is still visible on the beach. This trail is also the start of the East Beach Hike, a multi-day trek along East Beach to Cape Fife & Rose Spit. Detailed planning for this remote wilderness hike is essential.*

**23 Naikoon – Tow Hill / Taaw Tidaaw**



**Facilities:** Day-use area, picnic tables, trails.

**Location:** 2 km east of Agate Beach Campground.

*Hike to the lookouts on the top of the volcanic plug of Tow Hill or along the Hiellen River to the "Blowhole." Hike the 2.2 km boardwalk loop up and around Tow Hill to 3 viewing platforms that overlook the Argonaut Plain, North Beach and Dixon Entrance. At the base of Tow Hill you may experience the blowhole, a natural phenomenon spectacle when tide and swell conditions are right. The lower boardwalk trail along the Hiellen River out to the platform at the base of Tow Hill is universally accessible.*

**24 Pure Lake**



**Size:** 130 ha.

**Facilities:** Day-use area, picnic tables, pit toilets.

**Location:** 19 km south of Masset along Hwy 16.

*A popular spot for locals and visitors for swimming and picnicking during the warm summer days. For more information visit [gocampingbc.com/park/pure-lake/](http://gocampingbc.com/park/pure-lake/)*



Naikoon - Tow Hill/Taaw Tidaaw Provincial Park © BC Parks

# OMINECA

From the Canadian Rockies, to the relaxing sandy beaches of Whiskers Point and Purden Lake Provincial Parks, the Omineca Region has some of the province's best kept secrets. Located on B.C.'s Interior Plateau between the Skeena and Peace regions, the Omineca is packed with lakes, adventures and outdoor experiences. The region's provincial parks are excellent for hiking, biking, canoeing, boating, wildlife viewing, and fishing just to name a few.

## BC Parks Camping Reservations:

Frontcountry and Backcountry Reservations, Permits and Canoe Circuit Reservations. Campsite reservations can be made 3 months in advance of arrival date at BC Parks, either online at [camping.bcparks.ca](http://camping.bcparks.ca) (available 24 hrs/day), or through the Call Centre (\$5 surcharge applies to transactions) - Toll Free from Canada/USA: 1-800-689-9025, Other International: 519-858-6161. 7 days/week, 7am -7pm (PST). (Open holidays except December 25 and January 1).

Full pre-payment of all camping fees and transaction charges is required to secure a reservation. Reservations are not transferable. Please visit [bcparks.ca](http://bcparks.ca) for more information.

## HIGHWAYS 16, 27 & 97

Branching Highways 16, 27 and 97 offer nature enthusiasts a wealth of wildlife viewing opportunities. The Fraser Plateau accounts for nearly half of the entire region. It is a comparatively flat forested area with numerous lakes, small streams and marshlands. It is known as the heart of moose country. From spawning salmon to roaming moose, you're sure to experience nature at its best. Be sure to keep your camera handy as you never know what you will come across.

Crooked River Provincial Park is a popular destination for families, as it offers several easy hiking and biking trails, and playgrounds.

### Parks listed in green are operated by:

**Quartz Contracting**

Phone: 250-964-3489

Email: [northquartz@aol.com](mailto:northquartz@aol.com)

[bcparks.ca](http://bcparks.ca)

[facebook.com/NorthernBCProvincialParks](https://www.facebook.com/NorthernBCProvincialParks)

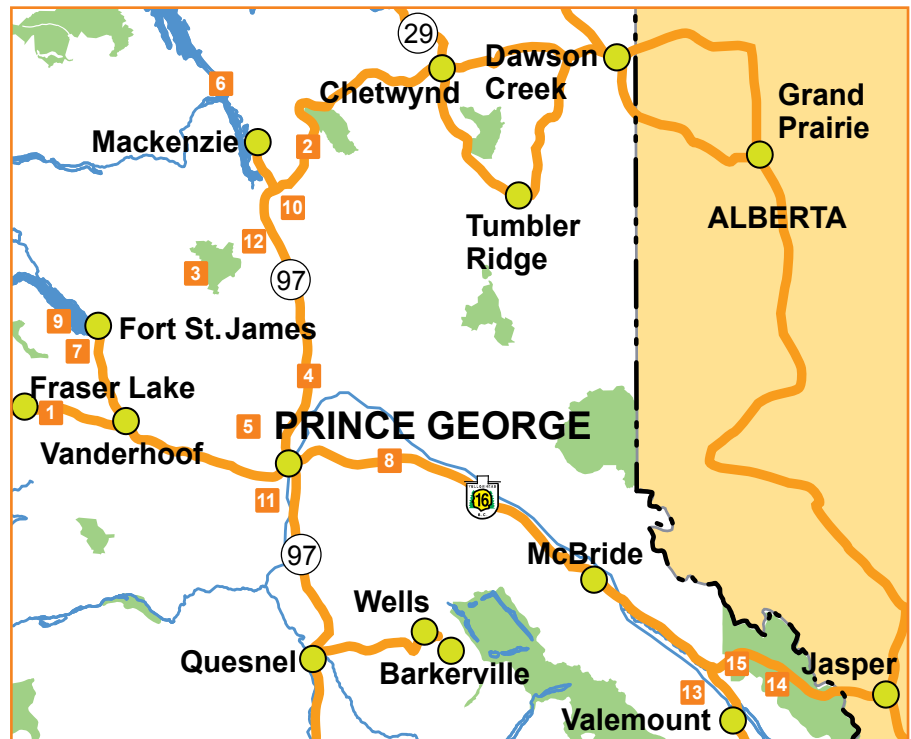
### Parks listed in orange are operated by:

**Wilderness Recreation Services Ltd.**

Phone: 250-202-4026

Email: [jason@wildernessparks.ca](mailto:jason@wildernessparks.ca)

[bcparks.ca](http://bcparks.ca)



For information on parks listed in black visit [bcparks.ca](http://bcparks.ca)

### 1 Beaumont



**Size:** 192 ha.

**Facilities:** 49 campsites, 5 walk in beach campsites, day-use area on an expansive sandy beach, a playground, boat launch, dog beach, and sani-station.

**Location:** 134 km west of Prince George on Highway 16.

Situated at the southeastern end of Fraser Lake, between Fort Fraser and the town of Fraser Lake—known as the White Swan Capital of the World—this scenic destination offers something for everyone. Popular lake activities include windsurfing, canoeing, kayaking, and waterskiing. A concrete boat launch is conveniently located approximately 500 metres from the campground. Fishing enthusiasts can cast a line in Fraser Lake and try their luck catching Rainbow Trout and Char. The expansive sandy beach is a favorite spot for locals, especially for swimming during the warmer months. Wildlife is abundant throughout the park. The marsh area provides ideal habitat for a wide variety of bird species, aquatic insects, and beavers, making it an excellent place for nature observation. For more information visit [gocampingbc.com/park/beaumont/](http://gocampingbc.com/park/beaumont/)

### 2 Bijoux Falls



**Size:** 40 ha.

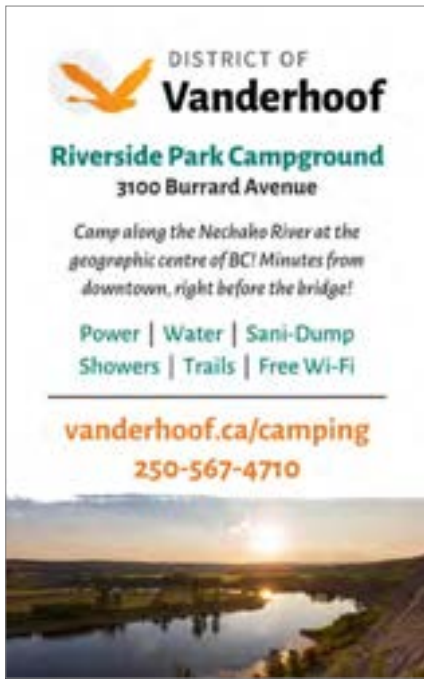
**Facilities:** Day-use park only.

**Location:** 44 km north of McLeod Lake on Highway 97.

Bijoux Falls Provincial Park is a day-use park conveniently located just off Highway 97. The park offers easy access to a scenic viewpoint overlooking Bijoux Falls, making it an excellent spot for photography and a relaxing roadside stop. For more information visit [gocampingbc.com/park/bijoux-falls/](http://gocampingbc.com/park/bijoux-falls/)



[fraserlake.ca](http://fraserlake.ca) | 250-699-8844 | [museum@fraserlake.ca](mailto:museum@fraserlake.ca)



### 3 Carp Lake



**Size:** 38,149 ha.

**Facilities:** 75 vehicle-accessible campsites, boat-in island tenting campsites on Balsam, Spirea and White Spruce and a cabin with group site (three tent pads) reservable at [camping.bcparks.ca](http://camping.bcparks.ca) for \$88/night. Lots of extra-large sites. Playground, boat launch and sani-station.

**Location:** 120 km north of Prince George; then 25 km down on Carp Lake Road.

Long renowned for its rainbow trout, Carp Lake Park offers some of the finest fishing in the Central Interior, about two hours north of Prince George. The park includes Carp Lake, War Lake, several smaller lakes and streams, and the waterway linking Carp and War Lakes—the start of the McLeod River. Sandy beaches line Carp Lake's north shore, contrasting with the spruce-forested south shore. Two campgrounds provide 102 maintained sites. The main campground features a picnic shelter, horseshoe pits, and a playground, while the War Lake campground offers access to scenic War Falls. Though family-friendly, the park primarily attracts anglers and boaters who explore its many islands, bays, and secluded marine campsites. For more information visit [gocampingbc.com/park/carp-lake/](http://gocampingbc.com/park/carp-lake/)

### 4 Crooked River



**Size:** 963 ha.

**Facilities:** 65 campsites, showers, flush toilets, day-use area, and several playgrounds.

**Location:** 70 km north of Prince George on Highway 97.

This park offers secluded campsites, 16 of which are lakeside, a separate day-use area with a good playground for kids, a dog beach, and 9 km of hiking trails. The 963-hectare park contains three scenic lakes. Bear Lake is a popular destination, known for its sandy beaches and excellent swimming, as well as fishing (non-motorized boats only), hiking, camping, and wildlife viewing. Visitors also enjoy hiking to Square Lake or along the historic Crooked River. A unique natural feature of the park is Livingston Springs, a cold-water spring that flows year-round. For more information visit [gocampingbc.com/park/crooked-river/](http://gocampingbc.com/park/crooked-river/)

### 5 Eskers



**Size:** 3,979 ha.

**Facilities:** Day-use/picnicking site, wheelchair accessible, water hand pump, pit toilets.

**Location:** 40 km northwest of Prince George off Highway 97 onto Chief Lake Road for 27 km.

A day-use area for locals and visitors who can enjoy walking and hiking, canoeing, fishing and nature/wildlife viewing at this park. For more information visit [gocampingbc.com/park/eskers/](http://gocampingbc.com/park/eskers/)

### 6 Heather-Dina Lakes



**Size:** 5,786 ha.

**Facilities:** Two primitive campground/day-use areas are located at Heather Lake and Dina Lake, respectively.

**Location:** Along the eastern edge of Williston Lake, approximately 25 km north of Mackenzie.

The Parsnip West Forest Service Road (PWFSR) can be reached from Highway 39 by heading north from the closest community of Mackenzie for approximately 10km. There are two main entry points into the park, both of which are accessed from the PWFSR. The gravel road is suitable for most two-wheel drive vehicles during the summer, but four-wheel drive vehicles are recommended during wet weather. A sign near the 25km marker of the PWFSR indicates the turnoff to Heather Lake and the site is located less than 1km from the turnoff. The Dina Lake site is also marked with a sign and is located approximately 31 km on the PWFSR.

The park is comprised of mature, mixed forest and is dotted with numerous, small lakes. Visitors can camp, fish, canoe, hike, and view wildlife within a beautiful wilderness setting. Frequently sighted wildlife species include moose, black bear, deer, beaver, grouse, eagle, and the common loon. For more information visit [gocampingbc.com/park/heather-dina-lakes/](http://gocampingbc.com/park/heather-dina-lakes/)

### 7 Paarens Beach



**Size:** 43 ha.

**Facilities:** 39 vehicle-accessible campsites, 3 walk in beach campsites, day-use area, boat launch, playground with accessible features, and 800 metres of sandy beach.

**Location:** 11 km from Fort St. James on the south shore of Stuart Lake.

Paarens Beach Provincial Park is a charming small park that remains a hidden gem beyond the local area. A spacious day-use area stretches along a wide sandy beach and features change houses, numerous picnic tables, a children's playground, and a log picnic shelter—perfect for relaxed summer outings. With a quiet campground, expansive beach, and boat launch, the park makes an ideal base for enjoying recreation on Stuart Lake and exploring the rich history of nearby Fort St. James. For more information visit [gocampingbc.com/park/paarens-beach/](http://gocampingbc.com/park/paarens-beach/)

### 8 Purden Lake



**Size:** 2,521 ha.

**Facilities:** 78 private campsites, large beach day-use area, boat launch, docks, playground, 15 km lakeside trail, flush toilets and a sani-station.

**Location:** 64 kms east of Prince George on Yellowhead Highway 16.

The park has a popular lakeside trail, a fenced in off leash dog beach, and a great playground with accessible features. Purden Lake is a great canoeing, fishing, windsurfing and waterskiing destination. For more information visit [gocampingbc.com/park/purden-lake/](http://gocampingbc.com/park/purden-lake/)

### 9 Sowchea Bay



**Size:** 13 ha.

**Facilities:** 30 campsites, boat launch.

**Location:** 100 km west of Prince George on Highway 16 to Vanderhoof. From there, 55 km north on Highway 27 to Fort St. James and another 20 km west on Sowchea Bay Road.

Sowchea Bay Provincial Park is situated on Stuart Lake which is popular for fishing

and boating. The campsites are situated on the lakeshore. For more information visit [gocampingbc.com/park/sowchea-bay/](http://gocampingbc.com/park/sowchea-bay/)

### 10 Tudyah Lake



**Size:** 56 ha.

**Facilities:** 36 campsites, group campsite, a day-use area and a boat launch.

**Location:** 136 km north of Prince George via Hwy 97N.

Located on the southern shore of Tudyah Lake, the park offers good fishing, canoeing and waterskiing opportunities. Ice fishing is popular here in the winter. For more information visit [gocampingbc.com/park/tudyah-lake/](http://gocampingbc.com/park/tudyah-lake/)

### 11 West Lake



**Size:** 256 ha.

**Facilities:** Day-use area, group picnic site, change house, flush toilets, volleyball nets, horseshoe pits, playing field, and boat launch. The park has both a fenced off-leash and an on-leash dog beach and swimming area.

**Location:** 22 km southwest of Prince George on Blackwater Road, on the north shore of West Lake.

This day-use area park offers all the ingredients for an ideal family outing such as swimming, boating, and fishing. To rent the group picnic shelter (power, water and private access), please go to the BC Parks Reservation system. For more information visit [gocampingbc.com/park/west-lake/](http://gocampingbc.com/park/west-lake/)

### 12 Whiskers Point



**Size:** 116 ha.

**Facilities:** 69 campsites, day-use area, sandy beach, paved roads, a boat launch, playground with accessible features, and flush toilets.

**Location:** 130 km north of Prince George on Highway 97 on a peninsula reaching out into McLeod Lake.

Whiskers Point is a relaxing destination for an extended family retreat. It provides lakeside camping with ample opportunity to enjoy the day-use area facilities, swimming, fishing and strolling through the woods. For more information visit [gocampingbc.com/park/whiskers-point/](http://gocampingbc.com/park/whiskers-point/)

## MOUNT ROBSON

The Omineca Region boasts the majestic Omineca Mountain range to the north, and to the east, the terrain rises to the highest point in the Canadian Rockies, Mount Robson. Mount Robson Provincial Park, established by a special act of the British Columbia legislature in 1913, is the second oldest park in B.C.'s park system. It was designated part of the Rocky Mountains World Heritage Site in 1990 by the United Nations Educational, Scientific and Cultural Organization (UNESCO).

The hiking trails in scenic Mount Robson Park are a popular destination, from the extreme backcountry enthusiast to the casual day hiker and attracting climbers from all over the world. Winter adventure is also prevalent. Valemount, the nearest town, has great mountain biking trails. The renowned Berg Lake Trail is regularly shared by mountain bikers, hikers and backpackers.

**Parks listed in green are operated by:**

**Quartz Contracting**

**Phone:** 250-964-3489

**Email:** [northquartz@aol.com](mailto:northquartz@aol.com)  
[www.bcparks.ca](http://www.bcparks.ca)

### 13 Jackman Flats



**Size:** 615 ha.

**Facilities:** Day-use area and pit toilet at parking lot.

**Location:** 10 km north of Valemount on Hwy 5. There is an interpretive nature trail & picnic area along with track set cross-country ski trails in winter. For more information visit [gocampingbc.com/park/jackman-flats/](http://gocampingbc.com/park/jackman-flats/)

### 14 Mount Robson



**Size:** 224,866 ha.

**Facilities:** Mount Robson has 3 front country campgrounds with beautiful

mountain views: Mount Robson-Meadows (102 reservable sites out of 125 sites), Mount Robson-River (39 reservable sites out of 41 sites and 22 out of these 41 have 15, 30, and 50-amp electrical hook up service) and Mount Robson-Lucerne (30 reservable sites out of 36 sites). Meadows and River campgrounds have showers, flush toilets, sani-station. Meadows has volleyball nets and a swing set and large group site with a second volleyball net, private toilets, and a picnic shelter. (To book go to camping. [bcparks.ca](http://bcparks.ca)). Lucerne campground is on Yellowhead Lake, has pit toilets and is located just 30 minutes west of Jasper. Along the Corridor east from the Visitor Center to the Jasper Boarder there are 2 boat launches (Moose Lake and Yellowhead Lake).

Camping in the 7 campgrounds along the amazing Berg Lake Trail is open for booking. Visit the Mount Robson/Berg Lake Trail Reservation page for backcountry bookings at [bcparks.ca](http://bcparks.ca). Visit the Mount Robson section for frontcountry bookings at the 3 campgrounds Meadows, River and Lucerne.

**Location:** Access on Highway 16, just west of the BC/Alberta border & east of Tete Jaune Cache.

Mount Robson is the highest Peak in the Canadian Rockies & an UNESCO World Heritage Site. Hiking, biking, boating and wildlife viewing are popular activities. For more information visit [gocampingbc.com/park/mount-robson/](http://gocampingbc.com/park/mount-robson/)

### 15 Rearguard Falls



**Size:** 48 ha.

**Facilities:** Hiking trail to viewpoint from parking lot; pit toilets.

**Location:** On Hwy 16, 11 km west of Mount Robson Provincial Park's west gate. At the falls in August, hikers can watch Chinook Salmon jumping up the falls as they near the end of their 1,200 km journey to spawn. For more information visit [gocampingbc.com/park/rearguard-falls/](http://gocampingbc.com/park/rearguard-falls/)



Sowchea Bay Provincial Park ©Charlene Bueckert

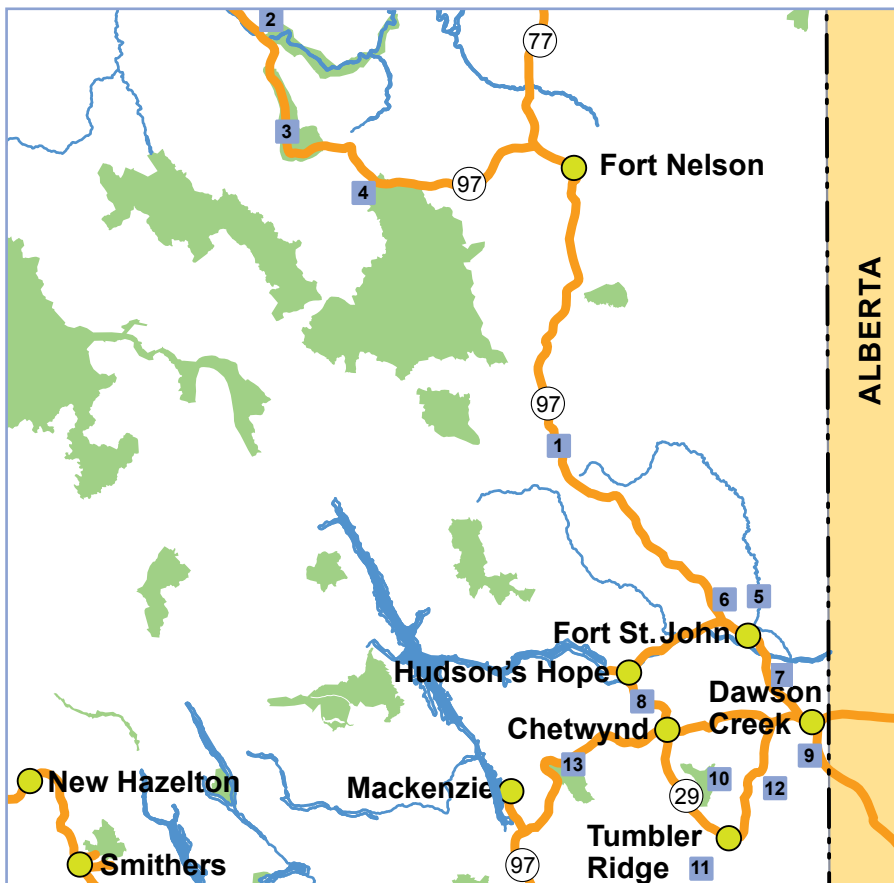
# PEACE

**B**C's Peace Region is a land of vast lakes and rivers, fertile valleys, jagged mountain ranges, and snow-capped peaks. The provincial parks offer numerous year-round outdoor adventures and experiences including fishing, boating, hiking, biking, in the summer and skiing and snowmobiling in the winter. Located in the northeast corner of the province, the Peace Region has seemingly endless outdoor adventures and wildlife viewing opportunities.

**R BC Parks Camping Reservations:**

Frontcountry and Backcountry Reservations, Permits and Canoe Circuit Reservations. Campsite reservations can be made up to 3 months in advance of arrival date at BC Parks, either online at [camping.bcparks.ca](http://camping.bcparks.ca) (available 24 hrs/day), or through the Call Centre (\$5 surcharge applies to transactions) - Toll Free from Canada/USA: 1-800-689-9025, Other International: 519-858-6161. 7 days/week, 7am -7pm (PST). (Open holidays except December 25 and January 1).

Full pre-payment of all camping fees and transaction charges is required to secure a reservation. Reservations are not transferable. Please visit [bcparks.ca](http://bcparks.ca) for more information.



# NORTHERN ROCKIES

The impressive Rocky Mountains and their foothills dominate the North Peace, comprising roughly 8 million ha (20 million acres) of land. The Northern Rocky Mountains are the largest roadless landscape south of the 60th parallel, as well as one of the richest and most varied intact large wildlife ecosystems remaining in North America. As a treat for the weary traveller in this area, visit Liard River Hot Springs for a relaxing dip in a beautiful natural setting.

**Parks listed in red operated by:**  
**Kootenay Forest Services Ltd.**  
**Phone: 250-776-7000**  
**[kootenayforestservices@gmail.com](mailto:kootenayforestservices@gmail.com)**  
**[bcparks.ca](http://bcparks.ca)**

**Parks listed in green operated by:**  
**Sandstorm North Contracting**  
**Phone: 250-964-9474**  
**Email: [sandstormnorth@gmail.com](mailto:sandstormnorth@gmail.com)**  
**[www.campinbc.com](http://www.campinbc.com)**  
**[bcparks.ca](http://bcparks.ca)**

**For information on parks listed in black visit [bcparks.ca](http://bcparks.ca)**

**1 Buckinghorse River Wayside**



**Size:** 55 ha.  
**Facilities:** 17 vehicle accessible campsites on a **first-come, first-serve** basis. There is a small boat launch, wildlife viewing and swimming opportunities in the river. Firewood is available for sale.  
**Location:** Approximately 200 km northwest of Fort St. John at kilometer 278 of the Alaska Highway (Hwy 97).  
 Buckinghorse River Provincial Park is a scenic campground ideally suited for

travellers along the Alaska Highway seeking a peaceful stop in nature. Surrounded by northern wilderness, the park offers a relaxing setting to stretch your legs, enjoy a riverside picnic, or settle in for the night. Visitors often have the opportunity to spot wildlife, including moose that frequent the area, and anglers can try their luck fishing for Arctic grayling in the Buckinghorse River. With its quiet atmosphere and natural beauty, the park provides a memorable break along this iconic northern route. For more information visit [gocampingbc.com/park/buckinghorse-river-wayside/](http://gocampingbc.com/park/buckinghorse-river-wayside/)

Muncho Lake Provincial Park ©Northern BC Tourism/Andrew Strain



**2 Liard River Hot Springs**  
(Located in Northern Rockies)



**Size:** 1,082 ha.

**Facilities:** 53 campsites, up to 50 vehicle overflow, day-use area, picnic tables, playground, a natural hot spring pool, change houses and pit toilets.

**Location:** Km 796 of the Alaskan Highway, 317 km northwest of Fort Nelson.

*This park is a popular stopover for tourists travelling the Alaskan Highway and wanting to enjoy the second largest hot spring in Canada. The park is well known for its hot springs in a natural forest setting and lush plant life due to the warmth of the springs. For more information visit [gocampingbc.com/park/liard-river-hot-springs/](http://gocampingbc.com/park/liard-river-hot-springs/)*

**3 Muncho Lake**  
(Located in Northern Rockies)



**Size:** 86,709 ha.

**Facilities:** 2 campgrounds at Strawberry Flats (15 sites of which 5 are reservable) and MacDonald (15 sites). A boat launch is located at the MacDonald Campground.

**Location:** Km 681 of the Alaskan Highway. *The expansive wilderness requires visitors practice "Leave No Trace" backcountry camping ethics -pack out what you pack in.*

*There are various trails and the hiking loop to the mineral lick offers opportunities to view Stone sheep. Fishing and canoeing/kayaking are also popular lake activities. For more information visit [gocampingbc.com/park/muncho-lake/](http://gocampingbc.com/park/muncho-lake/)*

**4 Stone Mountain**  
(Located in Northern Rockies)



**Size:** 25,691 ha.

**Facilities:** 28 vehicle campsites, wilderness/walk-in sites, numerous trail systems, a day-use/picnic area and boat launch.

**Location:** Km 595 on the Alaskan Highway, 140 km west of Fort Nelson.

*Stone Mountain offers travellers and hikers incredible mountain valley views with alpine meadows and lakes. Trails are available for horseback riding with a letter of permission. For more information visit [gocampingbc.com/park/stone-mountain/](http://gocampingbc.com/park/stone-mountain/)*

**5 Beaton**



**Size:** 310 ha.

**Facilities:** 39 campsites (27 Reservable, 12 first come, first serve) on Charlie Lake Pit toilets, a boat launch, fishing dock, a group day-use/picnic area, baseball diamond, and playground.

**Location:** 13 km northwest of Fort St. John off Highway 97.

*The park is popular for wildlife viewing, swimming, hiking, picnicking, mountain biking, and fishing for Walleye and Northern Pike. In winter, visitors can enjoy 12 km of groomed cross-country ski trails and scenic snowshoeing routes. For more information [gocampingbc.com/park/beatton/](http://gocampingbc.com/park/beatton/)*

**6 Charlie Lake**



**Size:** 85 ha.

**Facilities:** 57 campsites, (40 Reservable, 17 first come, first serve), pit toilets, a group day-use/picnic area, a playground, boat launch, lakeside trail, disc golf course, and sani-station.

**Location:** 11 km north of Fort St. John at the junction of the Alaskan Highway and Highway 29.



**NORTHBOUND & FOUND**  
FORT ST JOHN

**Four seasons.  
Zero excuses.**

[NorthboundAndFound.ca](http://NorthboundAndFound.ca)

# Explore OUR Four Season PLAYGROUND



Bird watching and wildlife viewing are popular activities for picnickers and overnight campers. The lake offers excellent fishing and canoeing/kayaking opportunities. For more information visit [gocampingbc.com/park/charlie-lake/](http://gocampingbc.com/park/charlie-lake/)

## 7 Kiskatinaw



**Size:** 58 ha.

**Facilities:** 28 campsites, (All **first come, first serve**), pit toilets, picnic area, riverside beach.

**Location:** 28 km north of Dawson Creek off Highway 97 along the banks of the Kiskatinaw River near a historic curved wooden trestle bridge.

Kiskatinaw Provincial Park lies along the Kiskatinaw River on the original Alaska Highway, just steps from a historic wooden curved trestle bridge. The river's calm, warm waters are perfect for wading, tubing, or fishing, while the surrounding forest provides excellent wildlife viewing, including moose, deer, squirrels, chipmunks, and a variety of songbirds. Visitors can also take a short walk to the bridge to explore this iconic piece of Alaska Highway history amid the park's scenic setting. For more information visit [gocampingbc.com/park/kiskatinaw/](http://gocampingbc.com/park/kiskatinaw/)

## SOUTH PEACE

The South Peace region consists of gently rolling plains and golden wheat fields. This beautiful landscape surrounding the Peace River is more similar to the prairies than the rest of the province. Lakes and rivers, and mountains are scattered throughout the region and offer some of the most beautiful stretches of highway in British Columbia. With its unique scenery and vast resources, the South Peace District prides itself on standing out from the rest of British Columbia.

### Parks listed in green operated by:

**Sandstorm North Contracting**

**Phone:** 250-964-9474

**Email:** [sandstormnorth@gmail.com](mailto:sandstormnorth@gmail.com)  
[campinbc.com](http://campinbc.com)  
[bcparks.ca](http://bcparks.ca)

### Parks listed in orange operated by:

**Wilderness Recreation Services Ltd.**

**Phone:** 250-202-4026

**Email:** [jason@wildernessparks.ca](mailto:jason@wildernessparks.ca)  
[bcparks.ca](http://bcparks.ca)

**For information on parks listed in black visit [bcparks.ca](http://bcparks.ca)**

## 8 Moberly Lake



**Size:** 104 ha.

**Facilities:** 109 campsites, (62 Reservable, 47 **first come, first serve**), pit toilets, a day-use and group picnic area, a playground, boat launch and sani-station.

**Location:** 25 km northwest of Chetwynd off of Highway 29.

Known for its beautiful sunsets Moberly Lake is easily accessible off Highway 29. The park provides campers wildlife viewing, boating, swimming, family picnicking and Northern Pike and Bull Trout fishing opportunities. A playground with accessible features is available in the day-use area. For more information visit [gocampingbc.com/park/moberly-lake/](http://gocampingbc.com/park/moberly-lake/)

### 9 Swan Lake



**Size:** 65 ha.

**Facilities:** 44 campsites, (16 Reservable, 28 first come, first serve), pit toilets, a grassy campground, a group day-use/picnic area, boat launch, fishing dock, baseball diamonds and a playground.

**Location:** 35 km southeast of Dawson Creek off Highway 2.

This campground is near the lakeshore and renowned in the area for picnicking, swimming and boating activities. A playground with accessible features is also available in the campground. For more information visit [gocampingbc.com/park/swan-lake/](http://gocampingbc.com/park/swan-lake/)

### 10 Gwillim Lake



**Size:** 32,458 ha.

**Facilities:** 50 campsites (14 Reservable, 36 first come, first serve), pit toilets, boat launch, fishing dock, viewpoint and playground.

**Location:** Located 56 km southeast of Chetwynd; take Highway 29 south off Highway 97 (paved access). Gwillim Lake Provincial Park offers a tranquil outdoor escape in the scenic Rocky Mountain Foothills along Highway 29. Just a 30-minute drive from Chetwynd and Tumbler Ridge, near the Northeast Coal region, the park invites visitors to canoe, kayak, swim, hike, and fish. A viewpoint within the park also rewards visitors with sweeping panoramic views of the stunning Rocky Mountain landscape. For more information visit [gocampingbc.com/park/gwillim-lake/](http://gocampingbc.com/park/gwillim-lake/)

### 11 Monkman



**Size:** 62,867 ha.

**Facilities:** 42 campsites, wilderness campsites, day use area.

**Location:** Located on Murray River Rd, 60 km south of Tumbler Ridge.

Enjoy the many short-day hikes accessible from the main campground, including the stunning Jade Falls trail, the caves and cliffs of the Stone Corral trail, and the outstanding 197 foot (60m) tall Kinuseo Falls. The viewing platform remains closed for the 2026 season, while it undergoes upgrades. Check [bcparcs.ca](http://bcparcs.ca) for up-to-date information. Monkman Provincial Park features a diverse network of waterways, including the Murray and Monkman drainages. Scenic rapids, waterfalls, streams, and lakes create a striking and dramatic landscape. In the park's northern section, Kinuseo Falls cascades 60 metres

over a geological fault—higher than Niagara Falls—and is often the highlight for visitors. Despite the rugged scenery, key areas are easily accessible. A wheelchair-accessible platform offers excellent views of the Falls, and nearby campsites include amenities such as horseshoe pits. The park offers a variety of activities, including camping, fishing, hiking, wildlife viewing, picnicking, and backcountry adventures. For more information visit [gocampingbc.com/park/monkman/](http://gocampingbc.com/park/monkman/)

### 12 One Island Lake



**Size:** 61 ha.

**Facilities:** Situated by a clear lake noted for its fishing opportunities.

**Location:** 60 km southeast of Dawson Creek. Take Hwy #2 east of Dawson Creek for 30 km and look for the park signs. Activities include bird watching, fishing, swimming and just relaxing. A variety of waterfowl congregate at One Island Lake. Moose, white-tail and mule deer, beaver and black bear are also common to the area. One Island Lake is a popular destination for area anglers. The lake is stocked annually with brook and rainbow trout. The lake also supports other fish species such as brook stickleback, finescale dace and fathead minnow. For more information visit [gocampingbc.com/park/one-island-lake/](http://gocampingbc.com/park/one-island-lake/)

### 13 Pine Le Moray



**Size:** 43,245 ha.

**Facilities:** Heart Lake Campground is located adjacent to Heart Lake and is a picturesque and tranquil location. This small campground is great for tenting and small RV camping. This lake is for motor free boats only, which will ensure a quiet relaxing stay. There is a small day use area set up with two picnic tables and a grassy beach. There are numerous small campsites containing a fire pit and a picnic table per site, outhouses are available, but there is no potable water.

**Location:** Heart Lake Campground is located in Pine Le Moray Provincial Park, 70 km southwest of Chetwynd and 50 km northeast of McLeod Lake on Hwy 97. The grassy beach is great for setting up the family to enjoy your lake activities for the day. Try your luck for rainbow or brook trout as you paddle the smooth water or take a wilderness hike to the alpine. For more information visit [gocampingbc.com/park/pine-le-moray/](http://gocampingbc.com/park/pine-le-moray/)



Go Camping  
BC

**TUMBLER RIDGE  
GLOBAL  
GEO PARK**

LAND OF ANCIENT FOOTPRINTS.  
LAND OF NEW DISCOVERIES.


Tumbler Ridge Visitor Information Centre  
Phone: (250) 242-3123  
Email: [info@tumbleridgegeopark.ca](mailto:info@tumbleridgegeopark.ca)

[f](https://www.facebook.com/VisitTumblerRidge) [i](https://www.instagram.com/VisitTumblerRidge) [y](https://www.youtube.com/VisitTumblerRidge)

VisitTumblerRidge.ca @VisitTumblerRidge

SCAN ME

# Go Camping BC logo game • CAN YOU FIND LOGOS?



**Add up the page numbers where you found each of these logos and submit the TOTAL by email to [gocampingbc@shaw.ca](mailto:gocampingbc@shaw.ca) before midnight on September 15, 2026. Enter for a chance to win one of these great prizes. In addition to these prizes all winners will receive some BC Parks gifts.**

**1 Gift Certificate for 2 for a Kayak tour & a Whale Watch: one great Tofino adventure with Remote Passages Marine Excursions, valued at over \$500**

Join us for a guided 2-hour Kayak paddle among rainforest islands, and a 3-hour open-coast Whale Watch by Zodiac. Make Remote Passages your home base for marine exploration from Tofino. Explore the coast by Zodiac and by kayak! Encounter whales, otters and sea lions on the open sea, and paddle calm inlet waters in the shadow of Meares Island. Remote Passages - committed to preserving the ecological value and timeless wonder of Clayoquot Sound since 1986. Join us and experience the difference!

*REMOTE PASSAGES MARINE EXCURSIONS based in Tofino is BC's original Zodiac touring company. Explore the Island's outer-coast – visit seaside Hot Springs; search out Grey, Humpback and Killer Whales. Add a calm-water inlet tour to observe Black Bears. Complete your west coast visit gliding along rainforest shores by Kayak. Make 'Remote' your home-base for Tofino marine adventures! [RemotePassages.com](http://RemotePassages.com)*

**2 BC Parks Foundation Gift Card valued at \$200**

This prize includes a \$200 gift card to the BC Parks Foundation online store, offering the winner the chance to choose meaningful, park-inspired merchandise that gives back to nature.

*BC PARKS FOUNDATION is the official charitable partner of BC Parks, dedicated to protecting, enhancing, and expanding British Columbia's provincial parks and protected areas. Through conservation initiatives, park enhancements, and community programs, the Foundation helps ensure these places remain accessible and thriving for generations to come. BC Parks Foundation's merchandise program plays a direct role in this work; every purchase supports on-the-ground conservation, biodiversity protection, and park stewardship projects across the province. [BCParksFoundation.ca](http://BCParksFoundation.ca)*

**3 Kasiks Wilderness Resort Camping Getaway for Two – Valued at \$650+**

Enjoy a three-night camping stay for two at Kasiks Wilderness Resort on Kitsumkalum Tsimshian Traditional Territory across from the Skeena River. This getaway includes a guided cultural walking tour with lunch provided, plus a bison tomahawk steak dinner for two. The prize also includes two Sm'algayx language hoodies supporting community language revitalization, sought-after local fireweed honey from Haas Honey, and a handcrafted Devil's Club salve. An Indigenous-owned Northern BC camping destination rooted in land, community, and hospitality. Valid for camping stays only, May–September. Subject to availability, must book 2 weeks prior for cultural tour.

*KASIKS WILDERNESS RESORT - In the Heart of Kitsumkalum Traditional Territory of the Ts'msyen Nation. Enjoy Nature at Kasiks Campground. Kasiks Wilderness Resort Campground is a hidden gem! Explore our beautiful and cozy campground nestled amongst the trees surrounded by majestic mountains and near the banks of the Skeena River. [Kasiks.ca](http://Kasiks.ca)*

**4 Gift certificates for 2 adults and 2 youth for a half day Illecillewaet Rafting Adventure valued at over \$600**

Step out of the ordinary and into the wild with Revelstoke's longest running rafting company. Their experienced crew will take you on a journey down 26kms of the impressive Illecillewaet River, with 20 rapids, scenic floats and stunning views of Revelstoke National Park from the river perspective.

*APEX RAFTING COMPANY: 2026 marks our 34th year on this river! Consistent Ownership since Day 1 and a commitment to superior customer service keeps Apex Rafting top rated on Google, Facebook and Trip Advisor. Our focus has always been your safety and enjoyment on this beautiful and exhilarating river trip. Total trip time: 4 hours.*

*Actual rafting time: 2-2.5 hours. River Info: 26 km of rafting with up to Class 3+ Rapids (Class 4 at high river flows) Trips include Rafting Trip Photos and fresh fruit & pastries. Hot Tub/Sauna available. [Apexrafting.com](http://Apexrafting.com)*

**5 A \$100 Gift card for everything on the menu at Pacific Moon Rising Bar and Grill**

located inside Pacific Shores Resort and Spa in Nanose Bay on Vancouver Island with a beautiful outdoor patio and breathtaking ocean views from every window.

*Great Food + Good People = Great Experience! PACIFIC MOON RISING offers a West Coast Fusion style menu while supporting local community farms and products. Kids menu, Gluten free and vegan options available. Come visit us! [Pacificmoonrising.com](http://Pacificmoonrising.com)*

**6 A 4-Hour Whales & Wildlife Zodiac Adventure! Prize value: Over \$445 (for 2 guests)**

Embark on a thrilling 4-hour expedition through the pristine waters of the Discovery Islands off Campbell River on Vancouver Island. Aboard our open zodiacs, you'll search for Humpback and Killer Whales, dolphins, sea lions and more.

*CAMPBELL RIVER WHALE WATCHING believes in tourism that gives back. As certified naturalists and the North Island's first carbon neutral eco-tourism company, they ensure your adventure contributes to environmental preservation. Every tour participant helps protect the West Coast's precious old-growth forests. [campbellriverwhalewatching.com](http://campbellriverwhalewatching.com)*

**Deadline for entries is September 15, 2026.** The winners will be drawn from all valid entries. They will be notified by email and published on [gocampingbc.com](http://gocampingbc.com) and social media. A maximum of 4 entries per email address is allowed. Draws will be held on June 15, July 15, August 1 and 15, and September 1 and 15, 2026. Prizes are not redeemable for cash and cannot be resold or exchanged. The winners are final and no correspondence will be entered in to. Go Camping BC respects your privacy and will not pass on your contact information to any third party other than the business that is offering the prize.



# DISCOVER OUR NATURE

## LOGAN LAKE Municipal Campground

LOCATED IN BC'S SOUTHERN INTERIOR  
JUST 30 MINUTES FROM KAMLOOPS AND 3 HOURS FROM VANCOUVER

BOOK ONLINE TODAY @  
[WWW.LOGANLAKE.CA](http://WWW.LOGANLAKE.CA)

70 campsites with fire pits & picnic tables.  
Expanded 19 new sites with lake view.  
Firewood available & sani-dump nearby.

FREE power, showers, flush toilets, potable water & WIFI.

Great trout fishing, boat launch  
& fish cleaning station.

Walking distance to the Meadow  
Creek Golf Course, groceries, bank,  
liquor store, pedestrian and bike trail  
system.

16 Km of mountain bike trails built by  
world class builder Ron Penny.

Two 18 hole disc golf courses:  
one championship course ranked  
top 5 in Western Canada and one  
beginner course, splash park and  
playground.

Campground visitors have access to E-mountain bike, kayak  
and canoe rentals, as well as discounted rounds of golf.

*A view from  
one of the 19 new  
lake view sites*

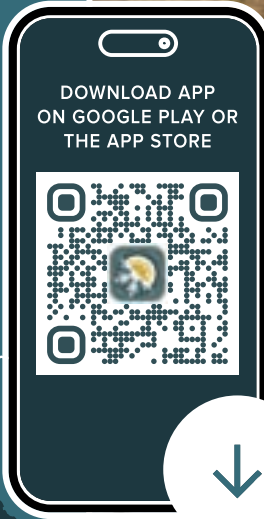
**ADD A "STAY & PLAY" GOLF PROMO**



Visit Valemount.ca



EXPLORE ALL  
OUR SEASONS



TourismValemount